

U.S.C.G. BRIDGE INSPECTION 33CFR 117, 118

LIGHT LIST NO: 13113.5	SECTOR OFFICE: CR	LIGHT FILE NO: 463-P-8
1. WATERWAY NAME: Snake River	2. WATERWAY MILE: 2.2	
3. LOCATION of BRIDGE: Burbank, WA		
4. NAME of BRIDGE: SR-12 Bridge* (W.B.)		
5. NAME of OWNER: Washington Department of Transportation		
6. OWNER PHONE NUMBER: (360) 705-7191		
7. TYPE of BRIDGE: (circle one)	POSITION: 46-12-57.000N	119-01-21.000W
118.70 SWING	118.65 FIXED	118.80 BASCULE
	118.75 PONTOON	118.85 VERTICAL LIFT

BRIDGE AND PIER LIGHTING	INSTALLED	FUNCTION PROPERLY
8. AERIAL WARNING LIGHT(S) RED 360°	Y / N	Y / N
9. DRAW SPAN LIGHTS RED (CLOSED) GREEN (OPEN)	Y / N Y / N	Y / N Y / N
10. MARGIN OF CHANNEL LIGHTS RED 180°	Y / N	Y / N
11. PIER LIGHTS RED 180°	Y / N	Y / N
12. PIER PROTECTION / FENDERING LIGHTS RED 180°	Y / N	Y / N
13. CENTER OF CHANNEL LIGHTS GREEN 360 ° WHITE 3 VERTICAL 180°	Y / N Y / N	Y / N Y / N

BRIDGE PARTICULARS	INSTALLED	FUNCTION PROPERLY
14. 118.160 CLEARANCE GAUGES	Y / N	Y / N
15. 117.55 BRIDGE REG. SIGNS	Y / N	LEGIBLE Y / N
16. FENDERING / PIER PROTECTION	Y / N	CONDITION Good / Fair / Poor
17. DEBRIS BUILD-UP		Y / N

18. DISCREPANCIES (ITEM # AND COMMENT)

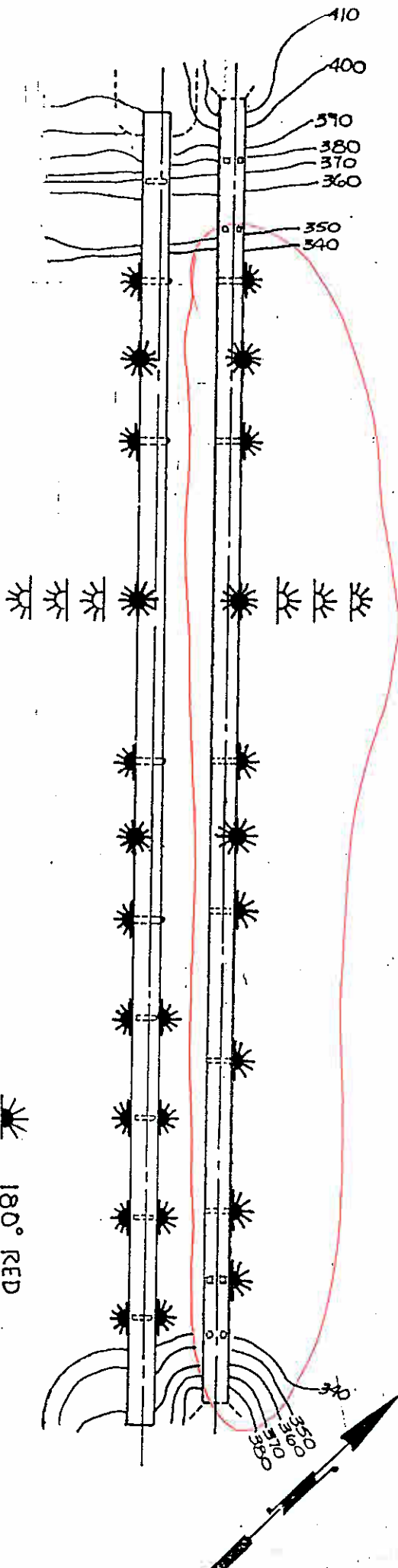
19. HOW BRIDGE WAS INSPECTED (circle two) CAR, BOAT ; DAY, NIGHT

20. DATE OF INSPECTION _____

21. INSPECTOR (PRINT) _____






22. AUX. UNIT _____

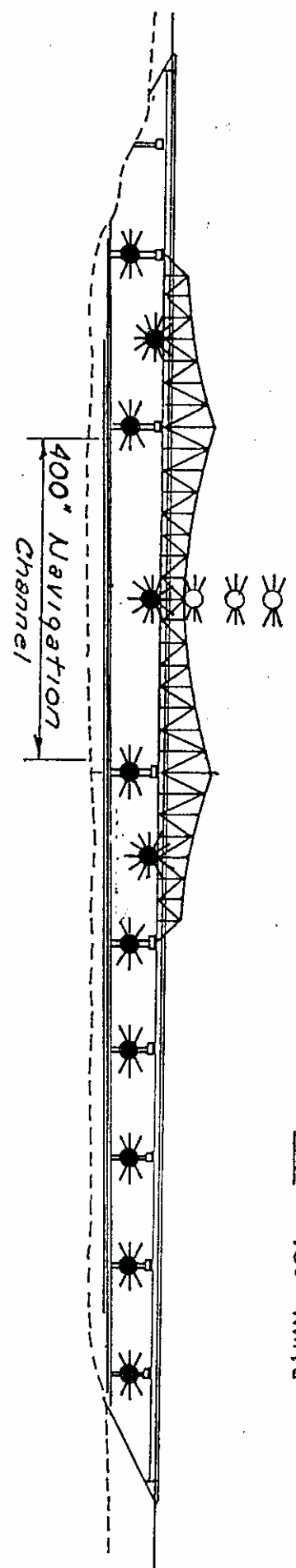
23. LOCAL C.G. GROUP PERSON NOTIFIED _____ TIME / DATE _____



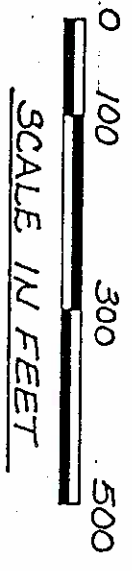
WEST ROWLAND

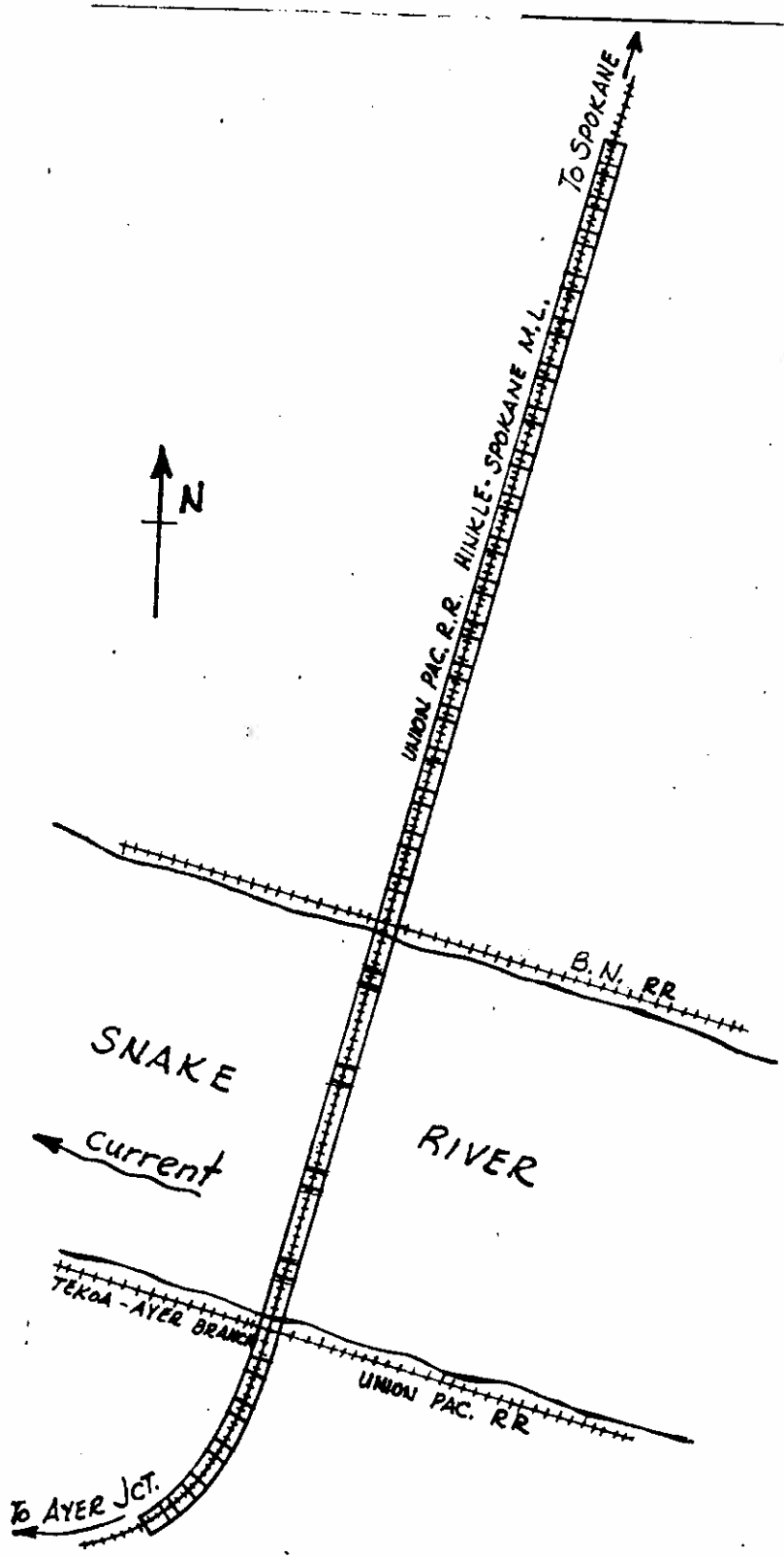
PLAN

-  180° RED
-  180° RED
-  360° GREEN
-  180° WHITE
-  180° WHITE



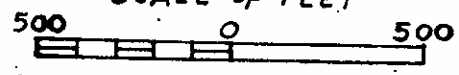
ELEVATION



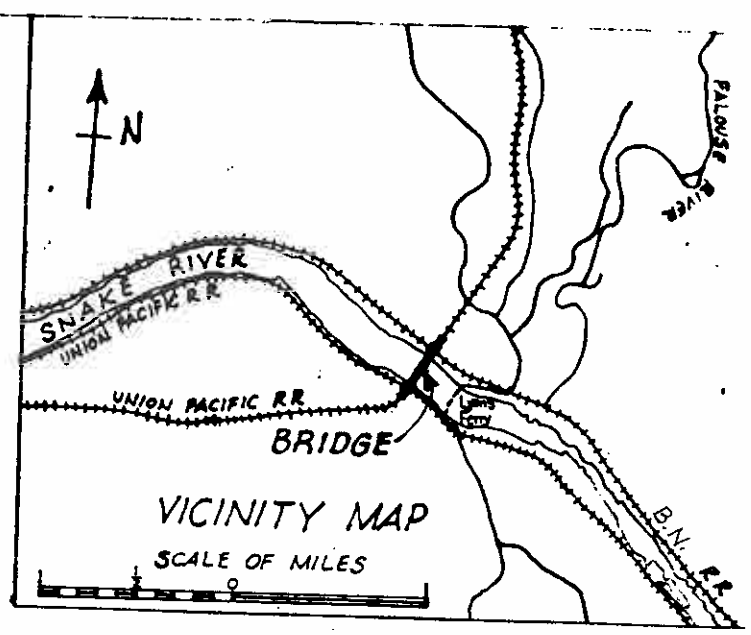


LOCATION MAP

SCALE OF FEET



RIVER MILE 58.5

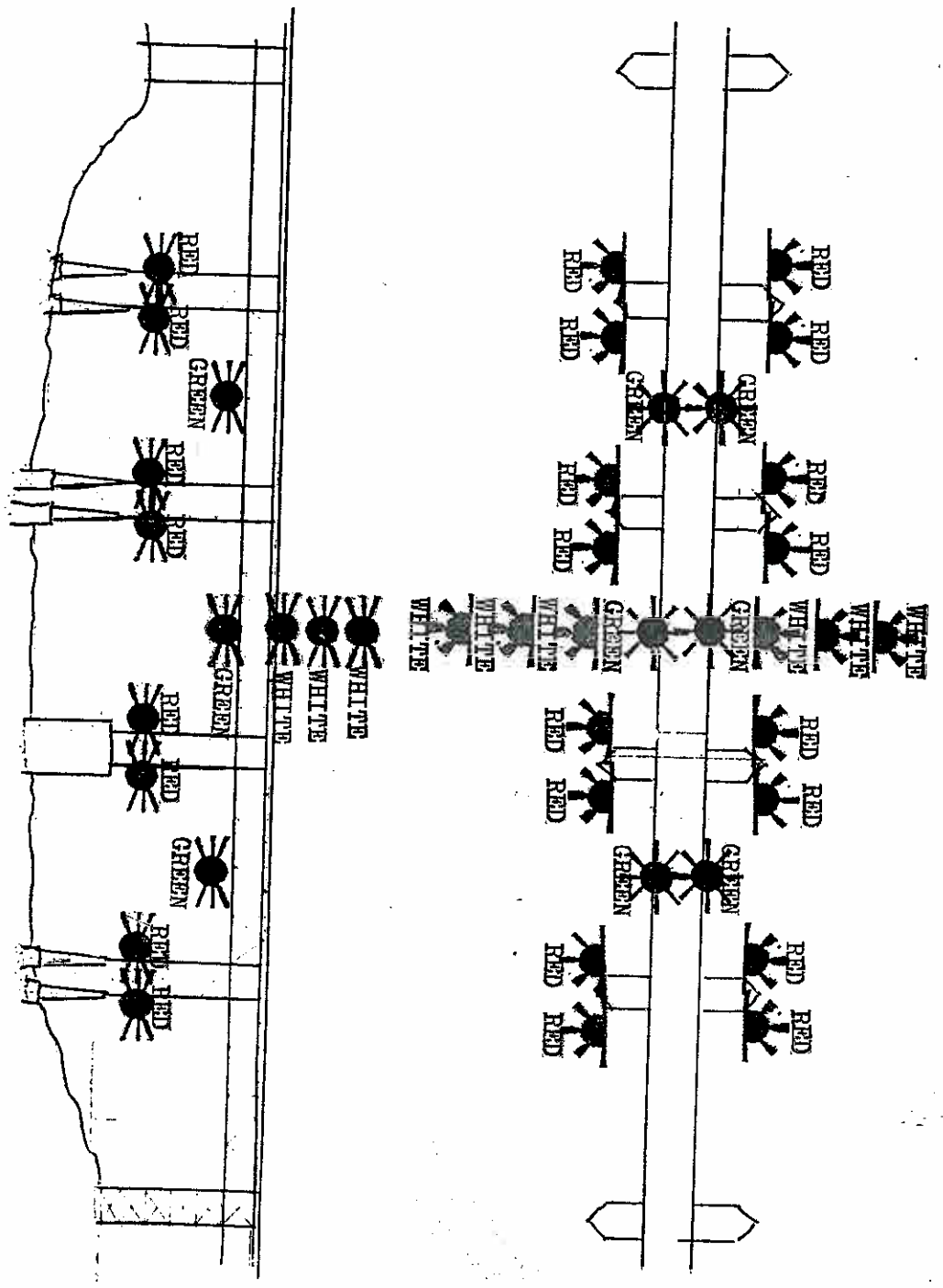


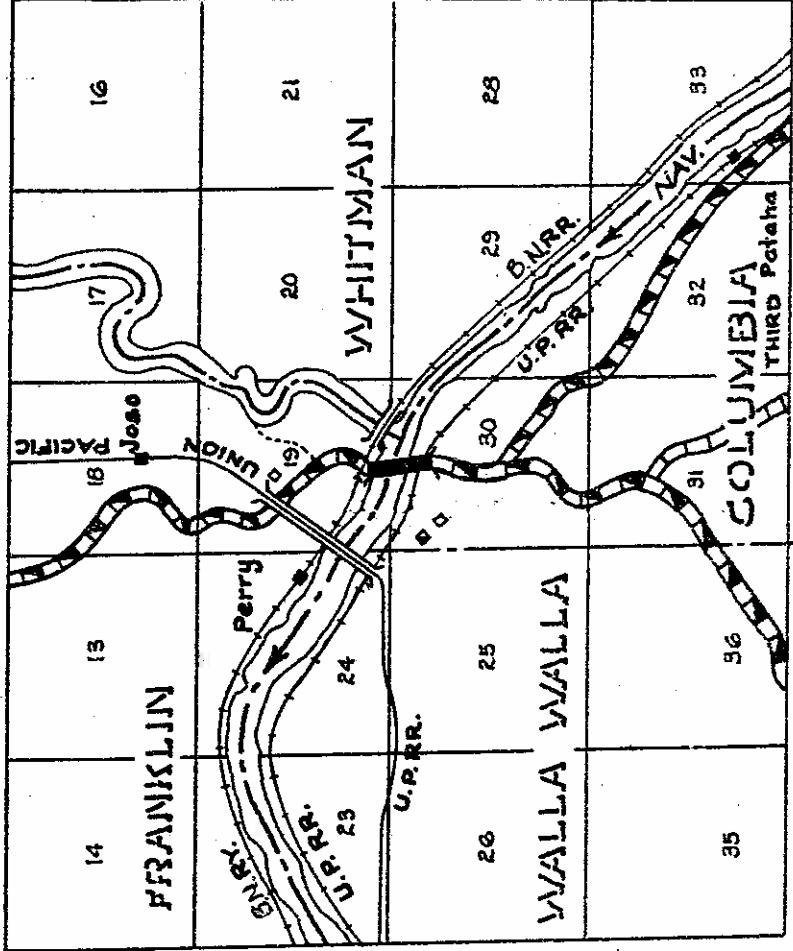
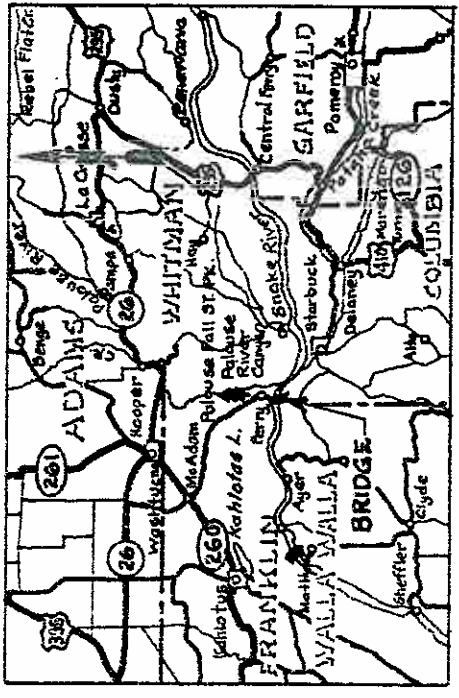
VICINITY MAP

SCALE OF MILES

JOSO BRIDGE
 UNION PACIFIC RAILROAD
 SNAKE RIVER, MILE 58.5
 LYONS FERRY, WASH.
 FILE 464-P-8

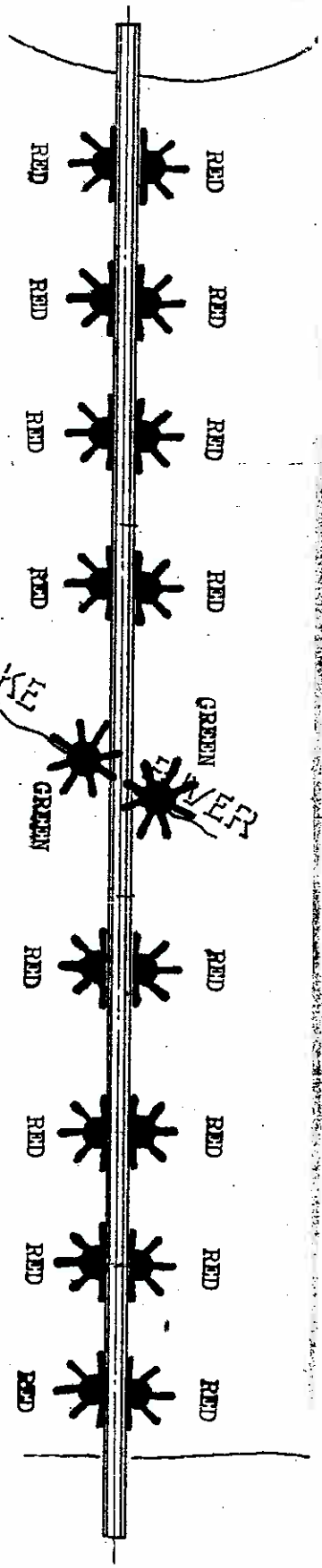
JOB 0 BRIDGE
 UNION PACIFIC RAILROAD BRIDGE
 SNAKE RIVER MILE 58.5
 Lyons Ferry, Washington
 FILE 464-P-8






20
19
18
17
16

SLAKE RIVER
MILE 59.2
SLAKE RIVER BRIDGE
AT LYONS FERRY
COLUMBIA & FRANKLIN COUNTIES
LOCATION & VICINITY MAPS



PLAN

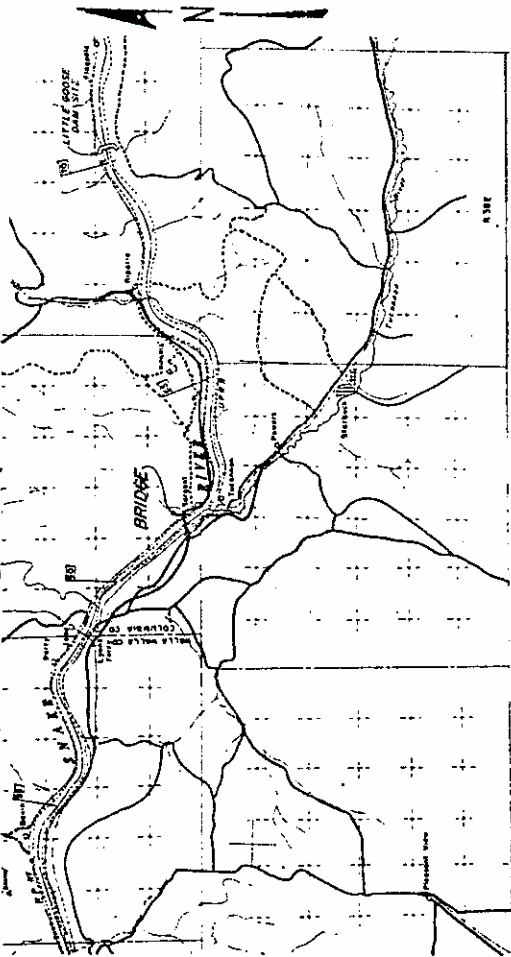


ELEVATION

STATE OF WASHINGTON
DEPARTMENT OF TRANSPORTATION

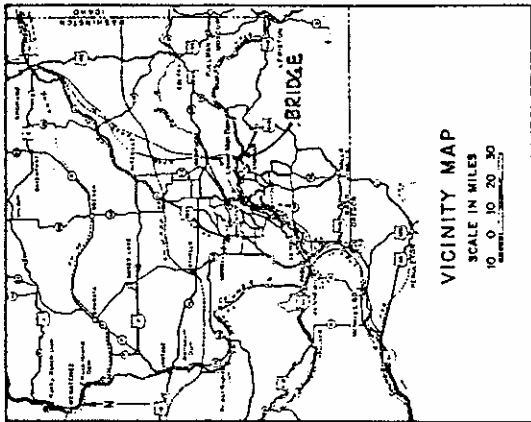
SNAKE RIVER BRIDGE
AT LYONS FERRY

MILE 59.2
FILE 465-P-8



LOCATION MAP

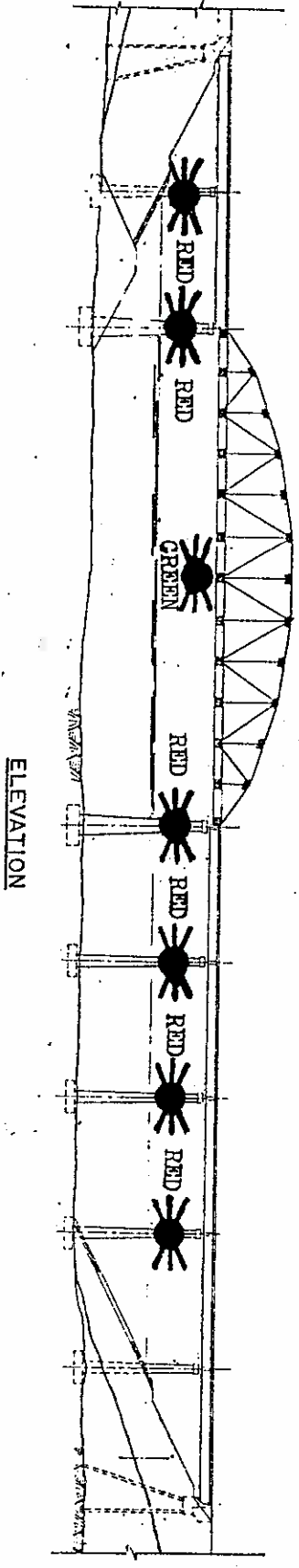
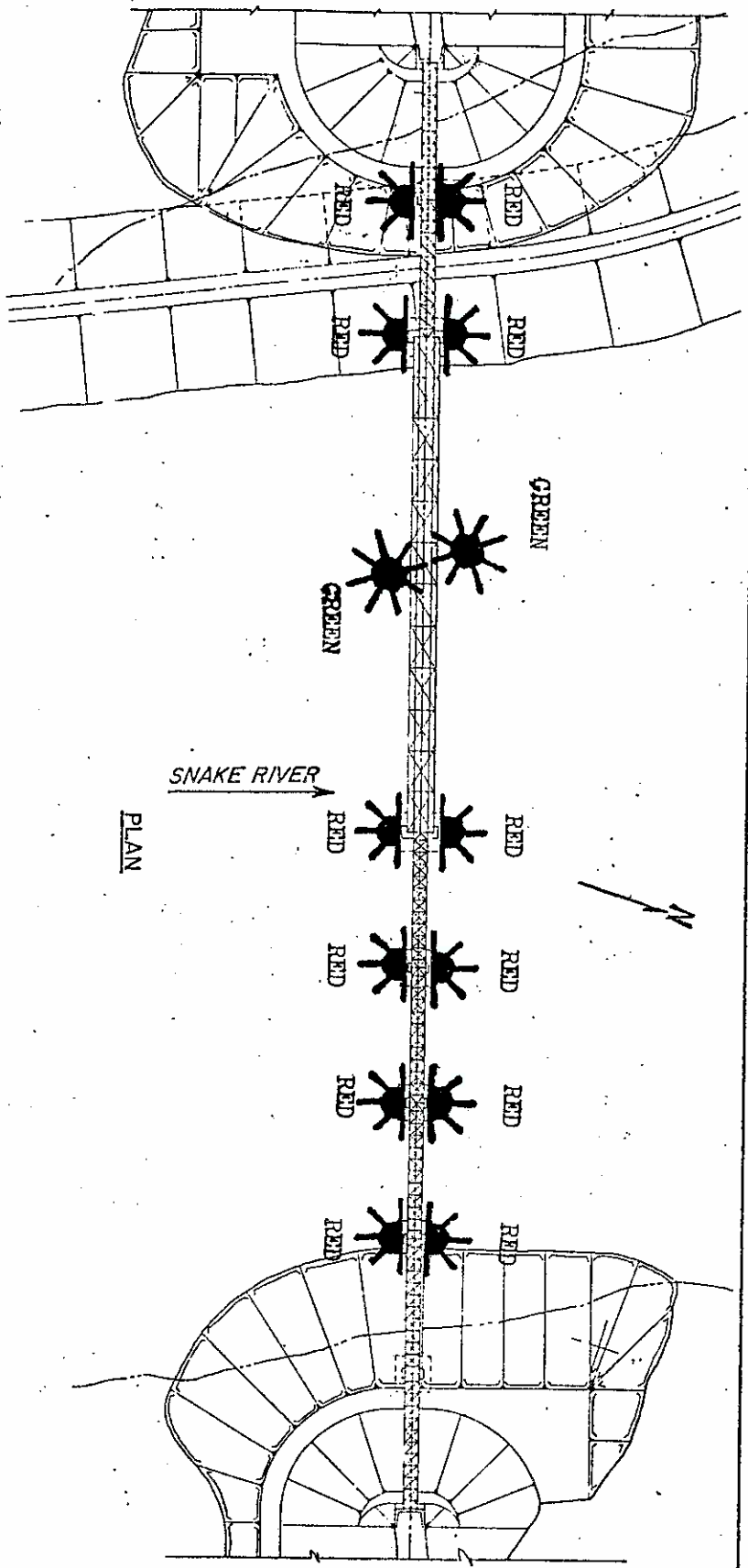
SCALE IN FEET
 0 5000 10000 15000 20000



VICINITY MAP

SCALE IN MILES
 0 10 20 30

SNAKE RIVER
 MILE 61.8
 UNION PACIFIC R.R.
 SARGENT BRIDGE
 NR. LYONS FERRY, WASH.
 FILE 466-P-8

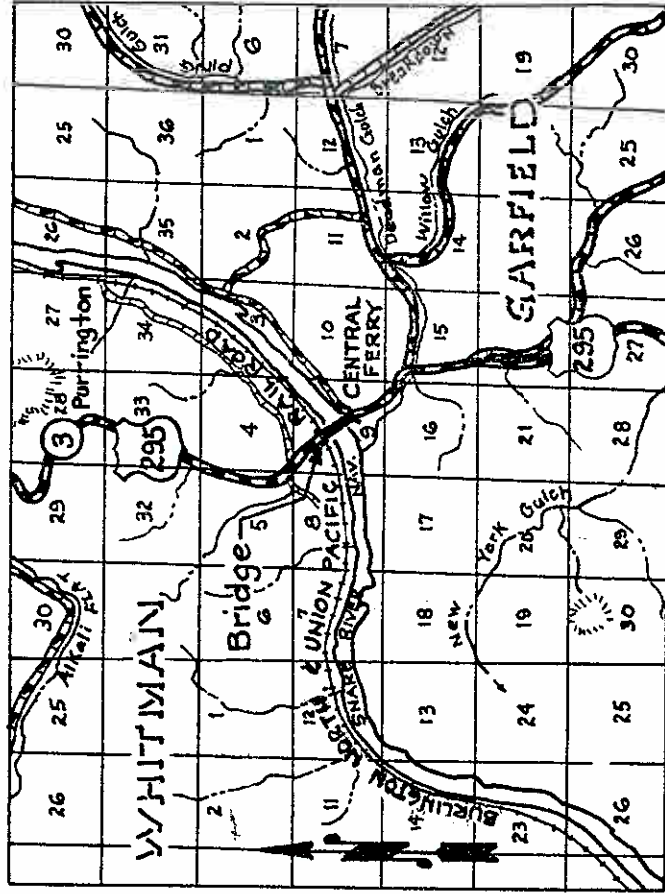


SNAKE RIVER MILE 61.8

UNION PACIFIC RAILROAD

NR LYONS FERRY, WASH.

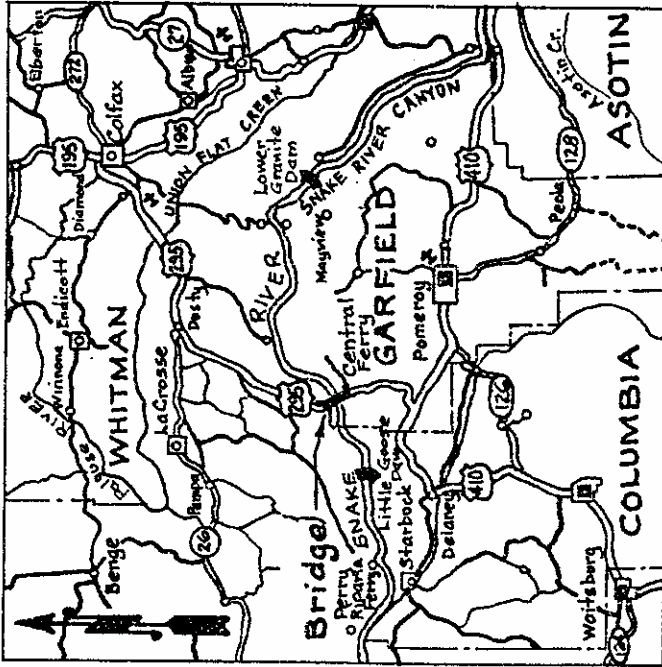
FILE 466-P-8



LOCATION MAP



Scale in Miles



VICINITY MAP

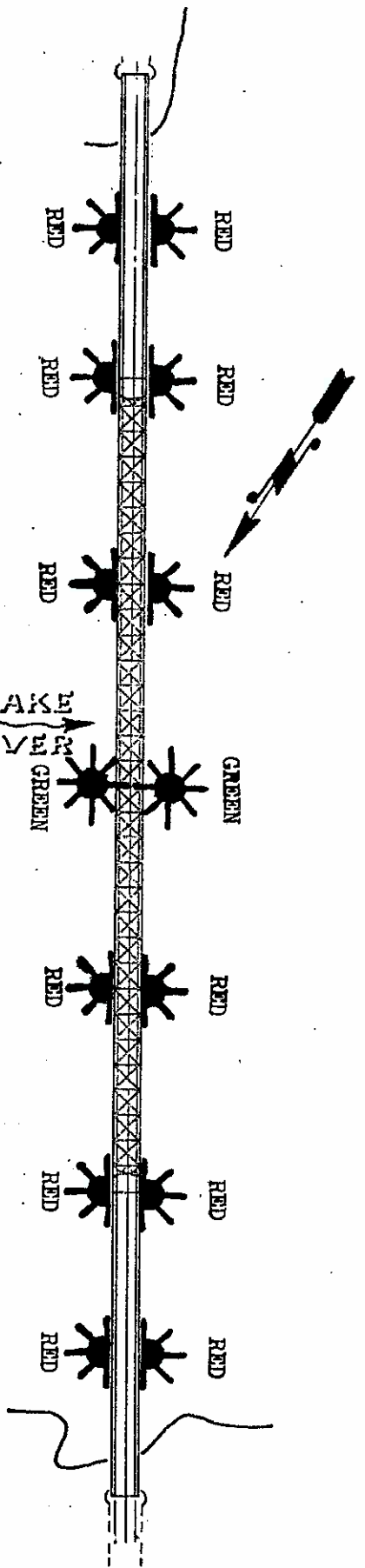


Scale in Miles


SNAKE RIVER
 MILE 83.2
 STATE OF WASHINGTON
 SNAKE RIVER BRIDGE
 CENTRAL FERRY
 GARFIELD & WHITMAN COUNTIES

VICINITY & LOCATION MAPS

FILE 467-P-8



PLAN



ELEVATION

SNAKE RIVER MILE 83.2
 WASHINGTON STATE HIGHWAY
 CENTRAL FERRY, WASHINGTON
 FILE 467-P-8

SEC. 17 & 20, T. 11N., R. 46E. W.M.

70 45 m
70 46 m
70 47 m

T. 12 N.
T. 11 N.

WHITMAN COUNTY

SEC. 17
SEC. 20
CAMAS PRAIRIE R.

CSR 12
CSR 193

ASOTIN CO. AIRPORT

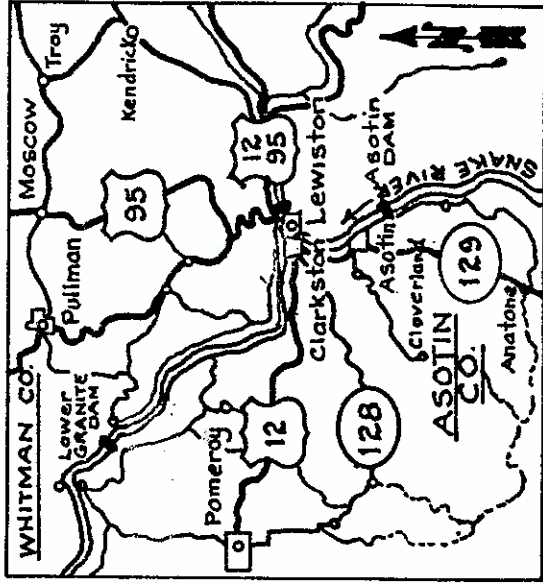
CLARKSTON WASH.

LEWISTON IDAHO

SCALE IN MILES
ASOTIN COUNTY

T. 11 N.
T. 10 N.

LOCATION MAP

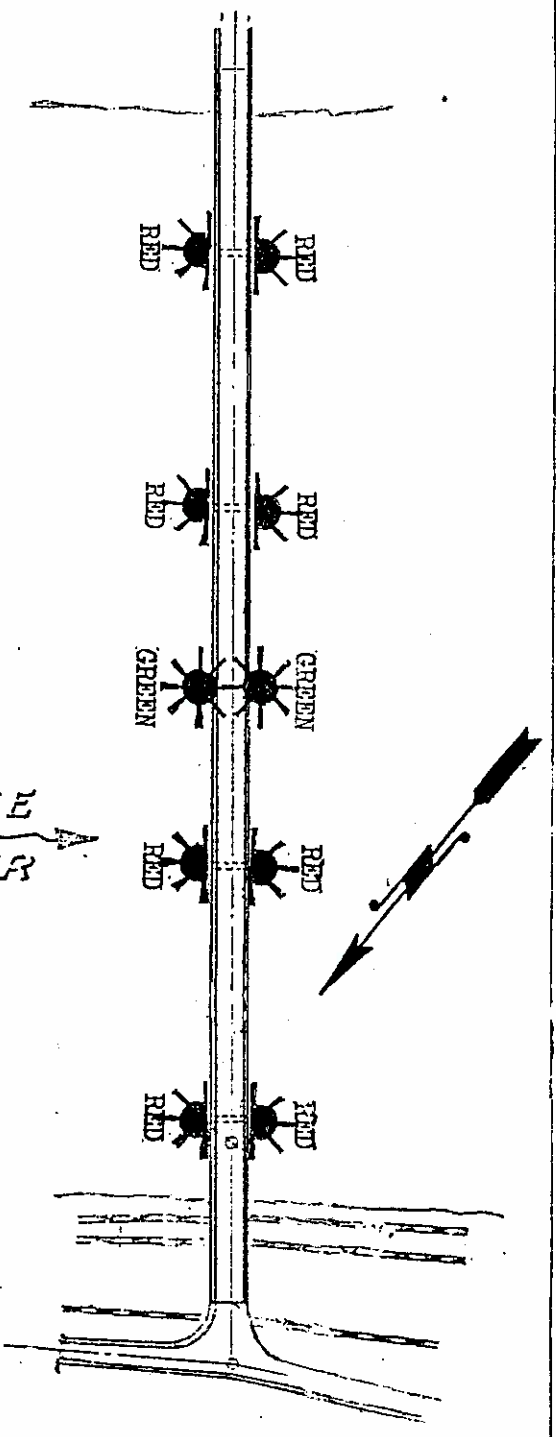


VICINITY MAP

SNAKE RIVER
AND
CLEARWATER RIVER
BRIDGES


AT
CLARKSTON, WA
AND
LEWISTON, ID

FILE 468-P-8



PLAN

→
SNAKE
RIVER



ELEVATION

STATE OF WASHINGTON
DEPT. OF TRANSPORTATION
RED WOLF CROSSING BRIDGE
MILE 137.4

SNAKE RIVER @ CLARKSTON
WHITMAN & ASOTIN COUNTY

U.S.C.G. BRIDGE INSPECTION 33CFR 117, 118

LIGHT LIST NO: 14047	SECTOR OFFICE: CR	LIGHT FILE NO: 469-P-8
1. WATERWAY NAME: Snake River	2. WATERWAY MILE: 139.6	
3. LOCATION of BRIDGE: Clarkston, WA/Lewiston, ID		
4. NAME of BRIDGE: SR 12 (Interstate) Bridge		
5. NAME of OWNER: Washington Department of Transportation		
6. OWNER PHONE NUMBER: (360) 705-7191		
7. TYPE of BRIDGE: (circle one)	POSITION: 46-25-14.000N	117-02-10.000W
118.70 SWING	118.65 FIXED	118.80 BASCULE
	118.75 PONTOON	118.85 VERTICAL LIFT

BRIDGE AND PIER LIGHTING	INSTALLED	FUNCTION PROPERLY
8. AERIAL WARNING LIGHT(S) RED 360°	Y / N	Y / N
9. DRAW SPAN LIGHTS RED (CLOSED) GREEN (OPEN)	Y / N Y / N	Y / N Y / N
10. MARGIN OF CHANNEL LIGHTS RED 180°	Y / N	Y / N
11. PIER LIGHTS RED 180°	Y / N	Y / N
12. PIER PROTECTION / FENDERING LIGHTS RED 180°	Y / N	Y / N
13. CENTER OF CHANNEL LIGHTS GREEN 360 ° WHITE 3 VERTICAL 180°	Y / N Y / N	Y / N Y / N

BRIDGE PARTICULARS	INSTALLED	FUNCTION PROPERLY
14. 118.160 CLEARANCE GAUGES	Y / N	Y / N
15. 117.55 BRIDGE REG. SIGNS	Y / N	LEGIBLE Y / N
16. FENDERING / PIER PROTECTION	Y / N	CONDITION Good / Fair / Poor
17. DEBRIS BUILD-UP	Y / N	

18. DISCREPANCIES (ITEM # AND COMMENT)

19. HOW BRIDGE WAS INSPECTED (circle two) CAR, BOAT ; DAY, NIGHT

20. DATE OF INSPECTION _____

21. INSPECTOR (PRINT) _____


22. AUX. UNIT _____

23. LOCAL C.G. GROUP PERSON NOTIFIED _____ TIME / DATE _____

SEC. 17 & 20, T. 11 N., R. 46 E. W.M.

70 45
70 45
61

T. 12 N.
T. 11 N.



WASHINGTON
IDAHO

WHITMAN
COUNTY

SR 193

CAMAS PRAIRIE R.P.
SEC. 17
SEC. 20

ASOTIN CO. AIRPORT

CLARKSTON
WASH.

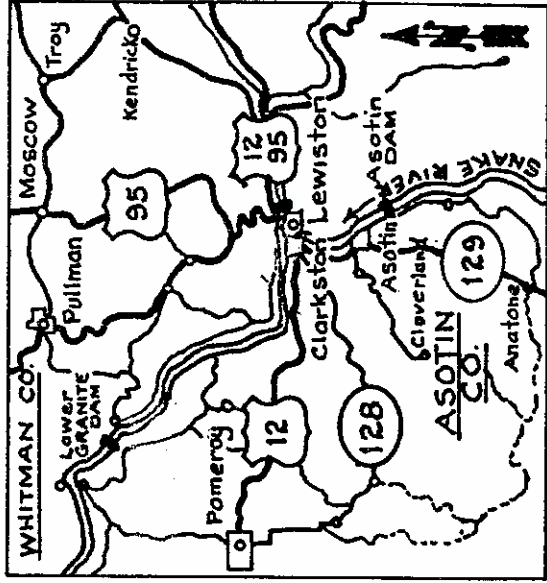
LEWISTON
IDAHO

SCALE IN MILES
ASOTIN
COUNTY



T. 11 N.
T. 10 N.

LOCATION MAP



VICINITY MAP

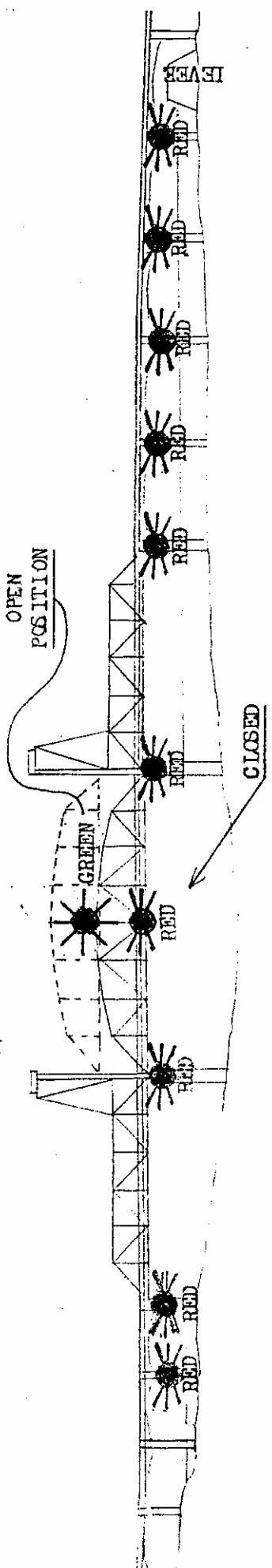
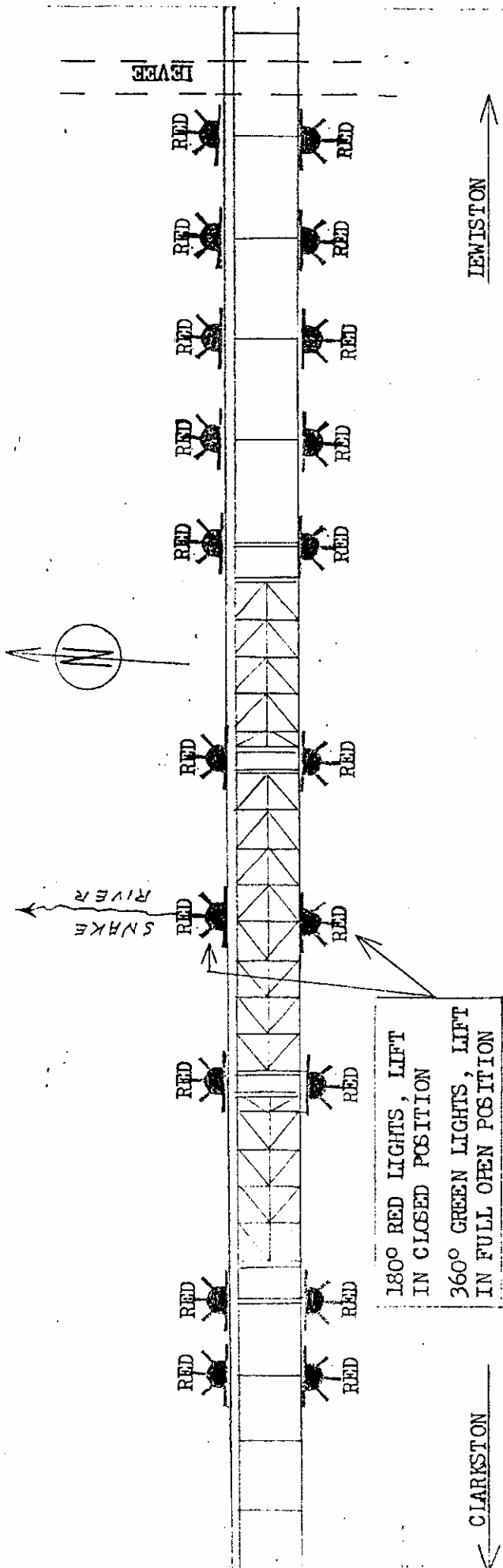
SCALE IN MILES



SNAKE RIVER
AND
CLEARWATER RIVER
BRIDGES

AT
CLARKSTON, WA
AND
LEWISTON, ID

FILE 469-P-8



SLAKE RIVER MILE 139.6
 STATE OF WASHINGTON
 DEPARTMENT OF HIGHWAYS
 BETWEEN
 LEWISTON AND CLARKSTON
 FILE 469-P-8

U.S.C.G. BRIDGE INSPECTION 33CFR 117, 118

LIGHT LIST NO: 14052	SECTOR OFFICE: CR	LIGHT FILE NO: 470-P-8
1. WATERWAY NAME: Snake River	2. WATERWAY MILE: 141.3	
3. LOCATION of BRIDGE: Clarkston, WA/Lewiston, ID Lewiston		
4. NAME of BRIDGE: Lewiston/Clarston Bridge		
5. NAME of OWNER: Nez Perce County, ID		
6. OWNER PHONE NUMBER: (208) 799-3004		
7. TYPE of BRIDGE: (circle one)	POSITION: 46-23-43.000N	117-02-25.000W
118.70 SWING	118.65 FIXED	118.80 BASCULE
	118.75 PONTOON	118.85 VERTICAL LIFT

BRIDGE AND PIER LIGHTING	INSTALLED	FUNCTION PROPERLY
8. AERIAL WARNING LIGHT(S) RED 360°	Y / N	Y / N
9. DRAW SPAN LIGHTS RED (CLOSED) GREEN (OPEN)	Y / N Y / N	Y / N Y / N
10. MARGIN OF CHANNEL LIGHTS RED 180°	Y / N	Y / N
11. PIER LIGHTS RED 180°	Y / N	Y / N
12. PIER PROTECTION / FENDERING LIGHTS RED 180°	Y / N	Y / N
13. CENTER OF CHANNEL LIGHTS GREEN 360 ° WHITE 3 VERTICAL 180°	Y / N Y / N	Y / N Y / N

BRIDGE PARTICULARS	INSTALLED	FUNCTION PROPERLY
14. 118.160 CLEARANCE GAUGES	Y / N	Y / N
15. 117.55 BRIDGE REG. SIGNS	Y / N	LEGIBLE Y / N
16. FENDERING / PIER PROTECTION	Y / N	CONDITION Good / Fair / Poor
17. DEBRIS BUILD-UP		Y / N

18. DISCREPANCIES (ITEM # AND COMMENT)

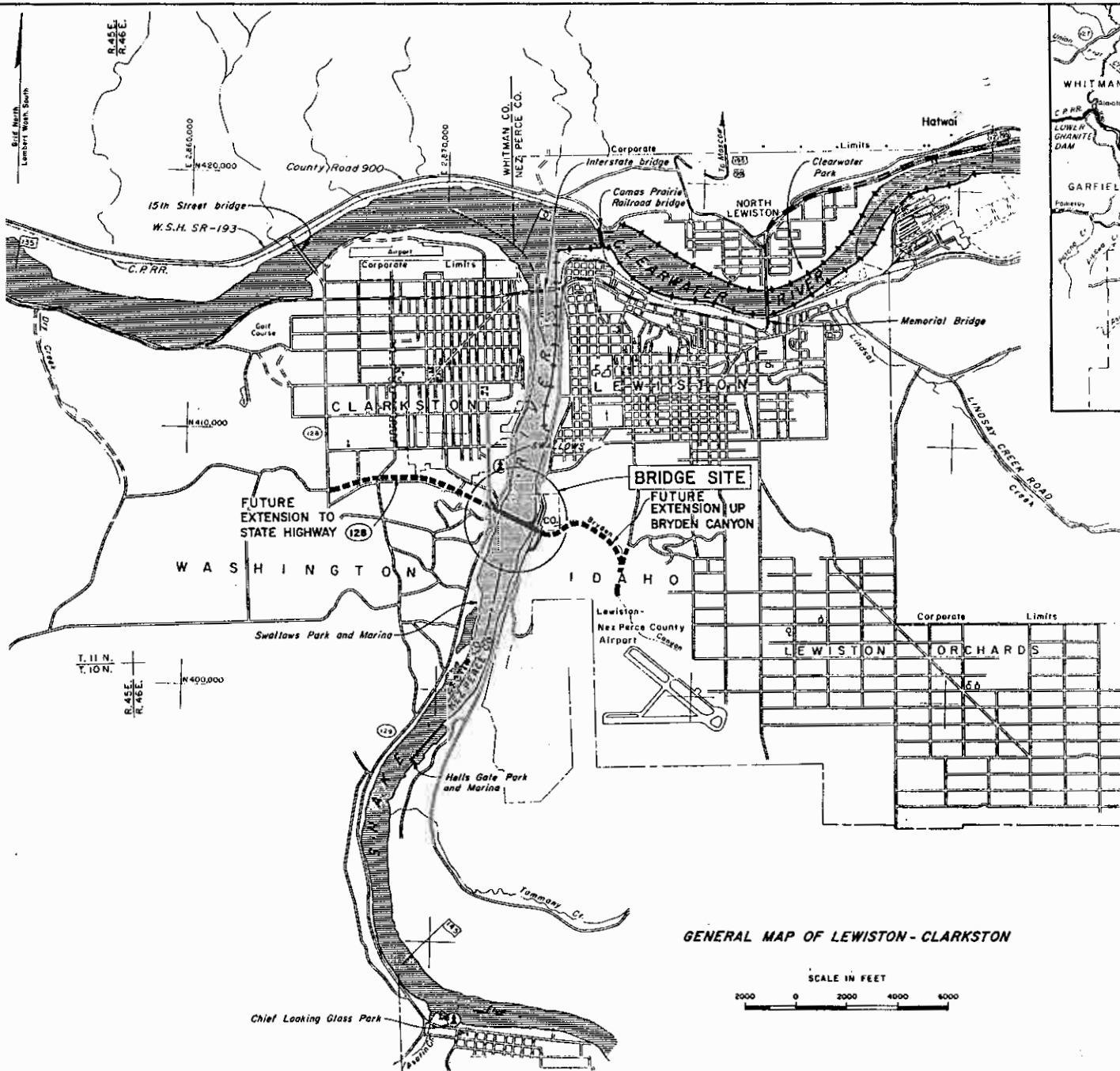
19. HOW BRIDGE WAS INSPECTED (circle two) CAR, BOAT ; DAY, NIGHT

20. DATE OF INSPECTION _____

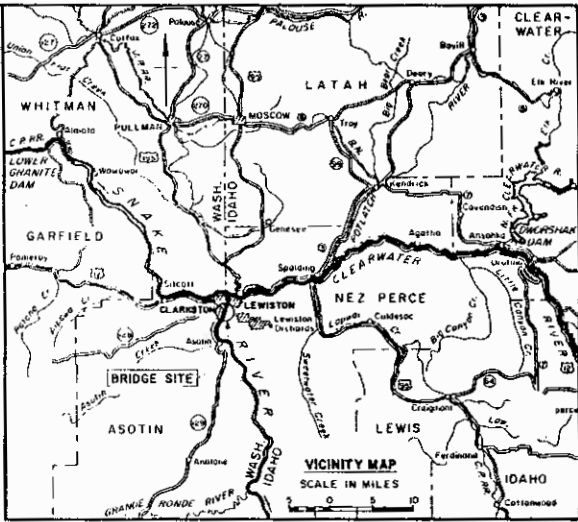
21. INSPECTOR (PRINT) _____

22. AUX. UNIT _____

23. LOCAL C.G. GROUP PERSON NOTIFIED _____ TIME / DATE _____



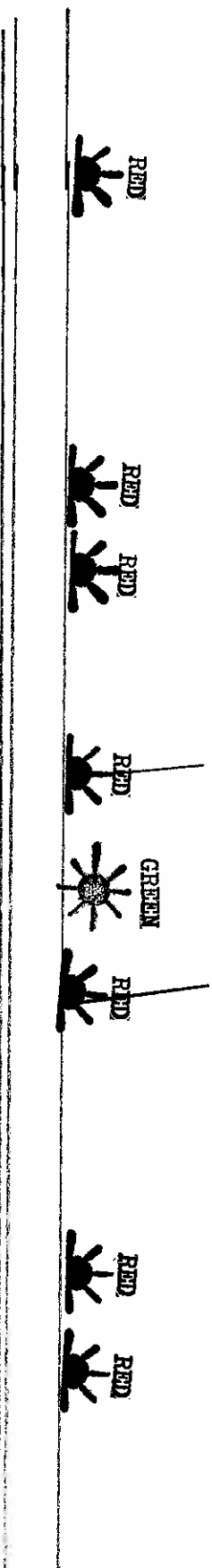
GENERAL MAP OF LEWISTON - CLARKSTON



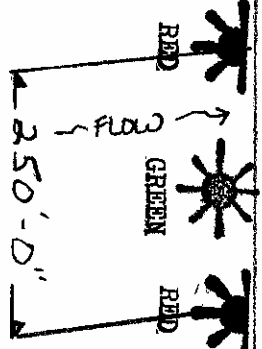
FILE 470-P-8

LOWER GRANITE LOCK AND DAM
LEWISTON CLARKSTON BRIDGE
VICINITY MAP
AREA MAP OF BRIDGE SITE


SHT. 1 OF 2



CLARKSTON WASH.



LEWISTON DAM



CITY OF CLARKSTON WA
 SNAKE RIVER N1141.3
 LEWISTON/CLARKSTON BRIDGES
 FILE 470-P-8

SEC. 17 & 20, T. 11 N., R. 46 E. W.M.

70 45
70 40
70 35

T. 12 N.
T. 11 N.

WHITMAN
COUNTY

CAMAS PRAIRIE R.P.
SEC. 17
SEC. 20

ASOTIN CO. AIRPORT

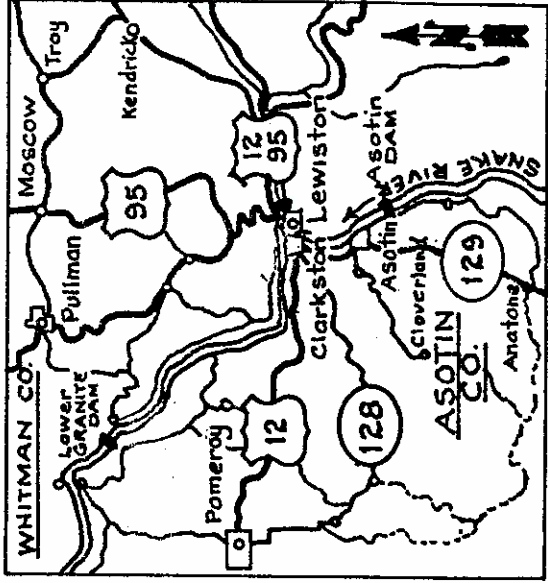
CLARKSTON
WASH.

LEWISTON
IDAHO

SCALE IN MILES
ASOTIN
COUNTY

T. 11 N.
T. 10 N.

LOCATION MAP



VICINITY MAP

SCALE IN MILES
0 5 10 15 20 25 30

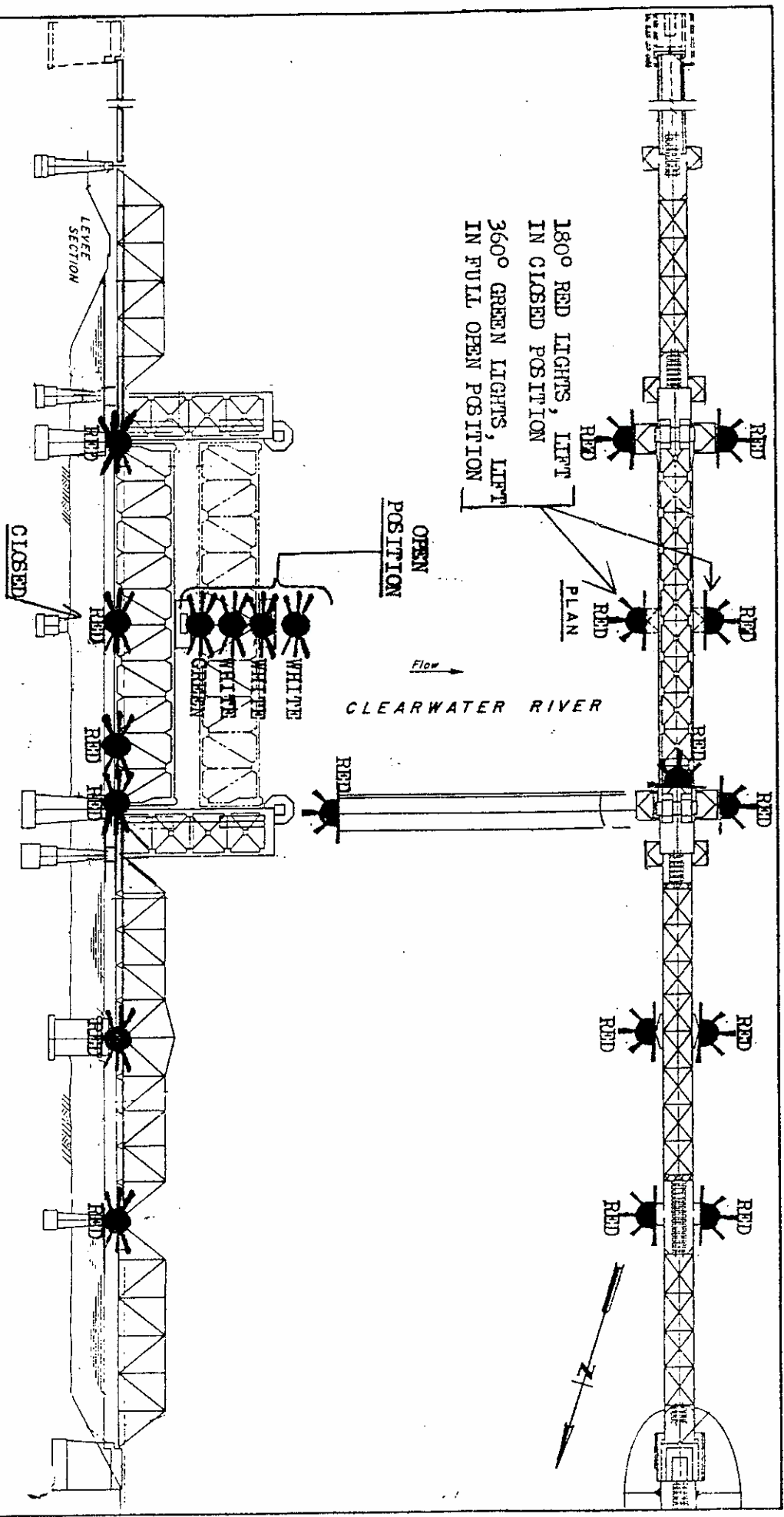
SLAKE RIVER
AND
CLEARWATER RIVER
BRIDGES

AT
CLARKSTON, WA
AND
LEWISTON, ID

FILE 473-P-8

NOTE!
180° VERTICAL WHITE LIGHTS
DISPLAYED IN BOTH POSITIONS

PROFILE




CLEARWATER RIVER MILE 0.6
CAMAS PRAIRIE RAILLET
CAMAS PRAIRIE RAILROAD BRIDGE
at LEWISTON, IDAHO
FILE 473-P-8

SEC. 17 & 20, T. 11 N., R. 46 E. W.M.

R 45 M
R 46 M

T. 12 N.
T. 11 N.



WASHINGTON
IDAHO

WHITMAN
COUNTY

SR 193

SEC. 17

SEC. 20


CAMAS PRAIRIE RIVER

SR 12

ASOTIN CO. AIRPORT

CLARKSTON
WASH.

LEWISTON
IDAHO

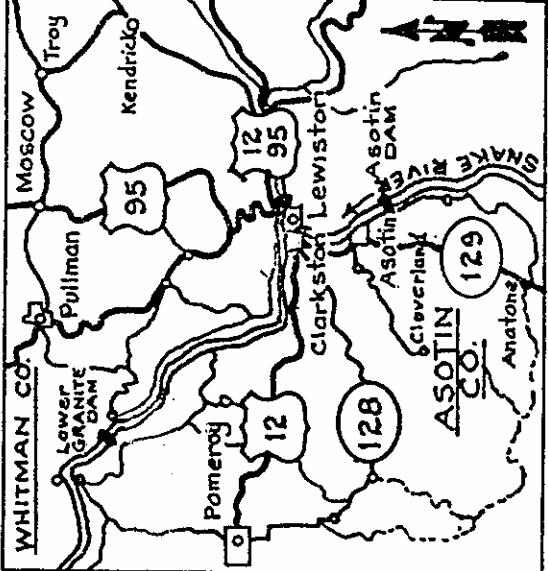


SCALE IN MILES
ASOTIN
COUNTY

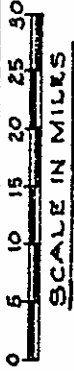
NEZ-PERCE
COUNTY

T. 11 N.
T. 10 N.

LOCATION MAP



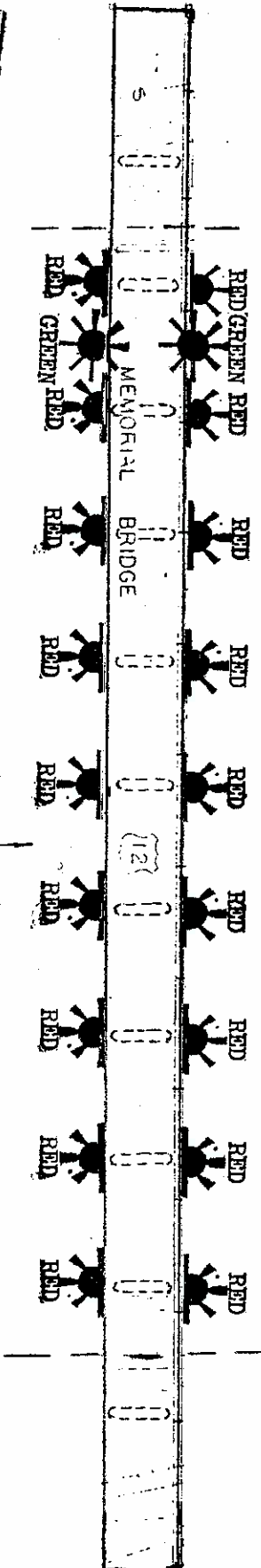
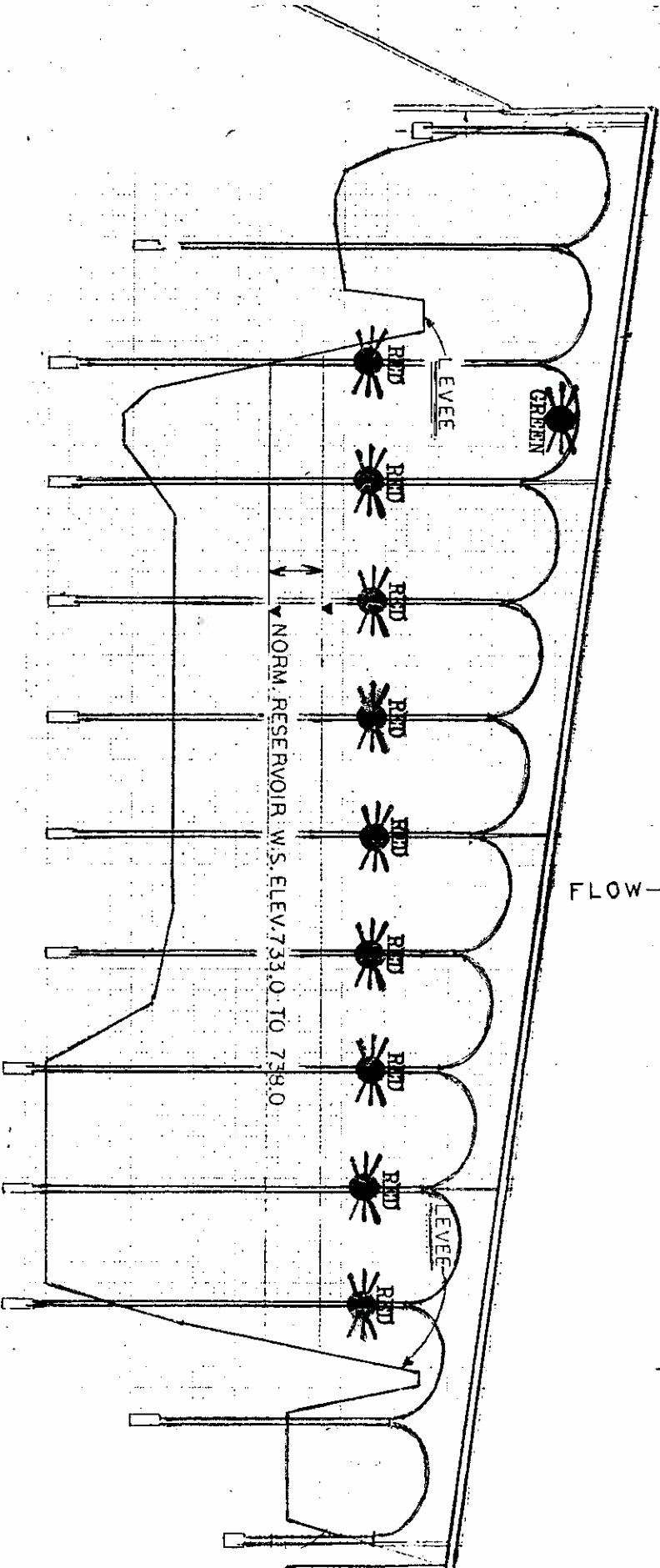
VICINITY MAP



SNAKE RIVER
AND
CLEARWATER RIVER
BRIDGES

AT
CLARKSTON, WA
AND
LEWISTON, ID

FILE 474-P-8



CLEARWATER RIVER MILE 2.0
 MEMORIAL BRIDGE
 IDAHO
 FILE 474-P-8

U.S.C.G. BRIDGE INSPECTION 33CFR 117, 118

LIGHT LIST NO: 14211	SECTOR OFFICE: PS	LIGHT FILE NO: 478-P-8
1. WATERWAY NAME: Spokane River	2. WATERWAY MILE: 1.7	
3. LOCATION of BRIDGE: Between Lincoln and Stevens Counties		
4. NAME of BRIDGE: Fort Spokane Bridge		
5. NAME of OWNER: Washington Department of Transportation		
6. OWNER PHONE NUMBER: (360) 705-7191		
7. TYPE of BRIDGE: (circle one)	POSITION: 47-54-28.000N	118-19-03.000W
118.70 SWING 118.65 FIXED 118.80 BASCULE 118.75 PONTOON 118.85 VERTICAL LIFT		

BRIDGE AND PIER LIGHTING	INSTALLED	FUNCTION PROPERLY
8. AERIAL WARNING LIGHT(S) RED 360°	Y / N	Y / N
9. DRAW SPAN LIGHTS RED (CLOSED) GREEN (OPEN)	Y / N Y / N	Y / N Y / N
10. MARGIN OF CHANNEL LIGHTS RED 180°	Y / N	Y / N
11. PIER LIGHTS RED 180°	Y / N	Y / N
12. PIER PROTECTION / FENDERING LIGHTS RED 180°	Y / N	Y / N
13. CENTER OF CHANNEL LIGHTS GREEN 360 ° WHITE 3 VERTICAL 180°	Y / N Y / N	Y / N Y / N

BRIDGE PARTICULARS	INSTALLED	FUNCTION PROPERLY
14.118.160 CLEARANCE GAUGES	Y / N	Y / N
15.117.55 BRIDGE REG. SIGNS	Y / N	LEGIBLE Y / N
16.FENDERING / PIER PROTECTION	Y / N	CONDITION Good / Fair / Poor
17.DEBRIS BUILD-UP	Y / N	

18. DISCREPANCIES (ITEM # AND COMMENT)

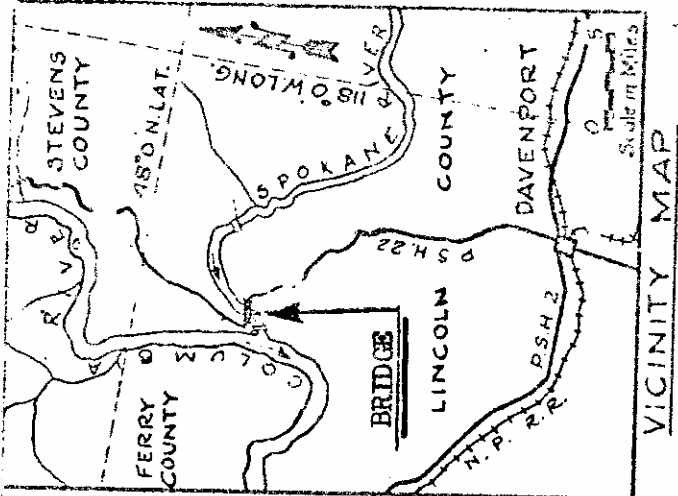
19. HOW BRIDGE WAS INSPECTED (circle two) CAR, BOAT ; DAY, NIGHT

20. DATE OF INSPECTION _____

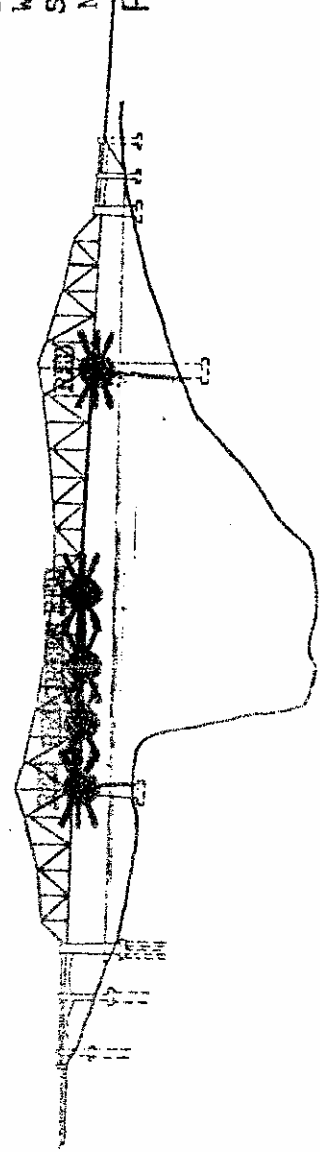
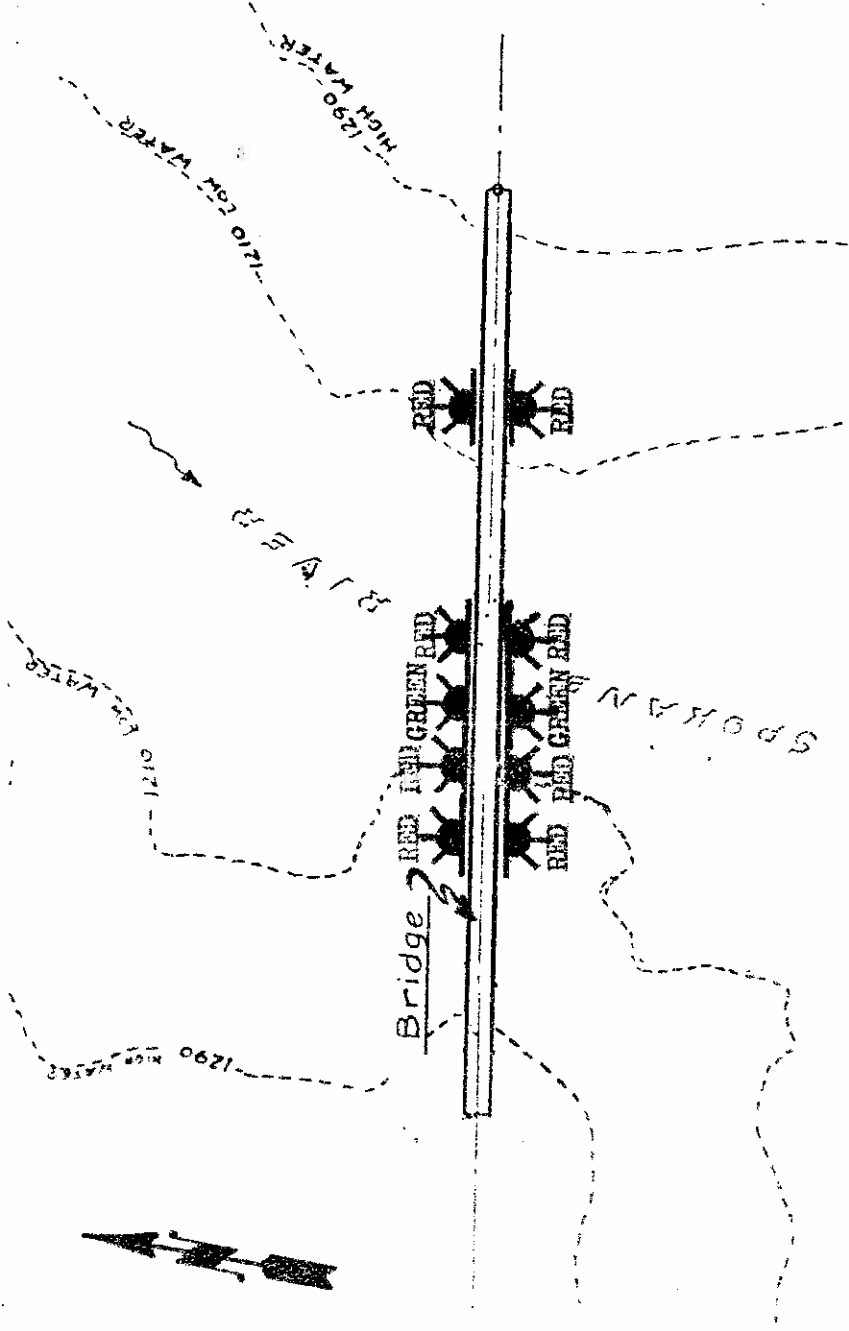
21. INSPECTOR (PRINT) _____

22. AUX. UNIT _____

23. LOCAL C.G. GROUP PERSON NOTIFIED _____ TIME / DATE _____



SPOKANE RIVER MILE 1.7
 WASHINGTON STATE HIGHWAY
 STATE HIGHWAY # 25
 N.W. DAVENPORT, WASHINGTON
 FILE 478-P-8



U.S.C.G. BRIDGE INSPECTION 33CFR 117, 118

LIGHT LIST NO: 20070	SECTOR OFFICE: PS	LIGHT FILE NO: 481-P-8
1. WATERWAY NAME: Saint Joe River	2. WATERWAY MILE: 0.7	
3. LOCATION of BRIDGE: Near Chatcolet, ID		
4. NAME of BRIDGE: Trail of the Coeur d'Alenes Bridge		
5. NAME of OWNER: Coeur d'Alene Tribe		
6. OWNER PHONE NUMBER: (208) 686-1118		
7. TYPE of BRIDGE: (circle one) POSITION: 47-22-42.000N 116-45-12.000W		
118.70 SWING	118.65 FIXED	118.80 BASCULE
		118.75 PONTOON
		118.85 VERTICAL LIFT

BRIDGE AND PIER LIGHTING	INSTALLED	FUNCTION PROPERLY
8. AERIAL WARNING LIGHT(S) RED 360°	Y / N	Y / N
9. DRAW SPAN LIGHTS RED (CLOSED) GREEN (OPEN)	Y / N Y / N	Y / N Y / N
10. MARGIN OF CHANNEL LIGHTS RED 180°	Y / N	Y / N
11. PIER LIGHTS RED 180°	Y / N	Y / N
12. PIER PROTECTION / FENDERING LIGHTS RED 180°	Y / N	Y / N
13. CENTER OF CHANNEL LIGHTS GREEN 360 ° WHITE 3 VERTICAL 180°	Y / N Y / N	Y / N Y / N

BRIDGE PARTICULARS	INSTALLED	FUNCTION PROPERLY
14. 118.160 CLEARANCE GAUGES	Y / N	Y / N
15. 117.55 BRIDGE REG. SIGNS	Y / N	LEGIBLE Y / N
16. FENDERING / PIER PROTECTION	Y / N	CONDITION Good / Fair / Poor
17. DEBRIS BUILD-UP		Y / N

18. DISCREPANCIES (ITEM # AND COMMENT)

19. HOW BRIDGE WAS INSPECTED (circle two) CAR, BOAT ; DAY, NIGHT

20. DATE OF INSPECTION _____

21. INSPECTOR (PRINT) _____

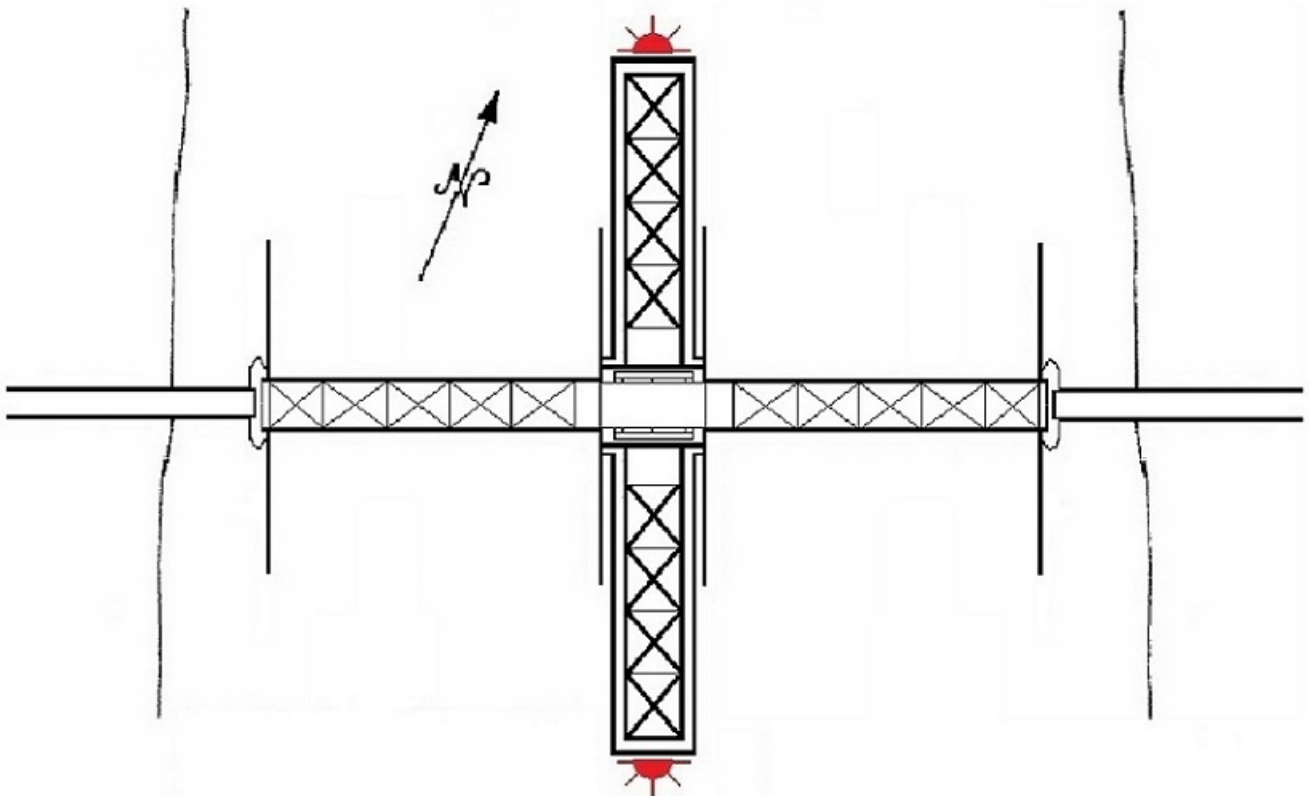
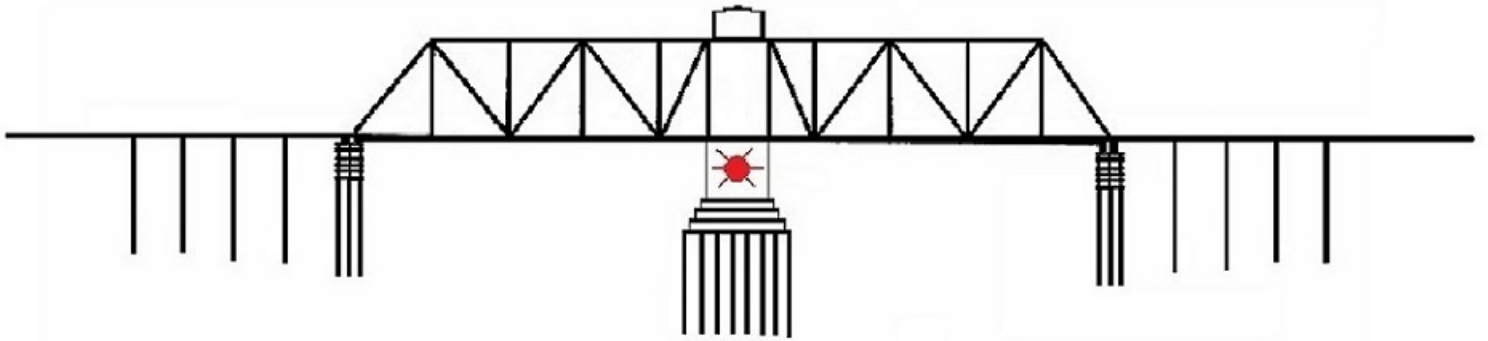
22. AUX. UNIT _____

23. LOCAL C.G. GROUP PERSON NOTIFIED _____ TIME / DATE _____

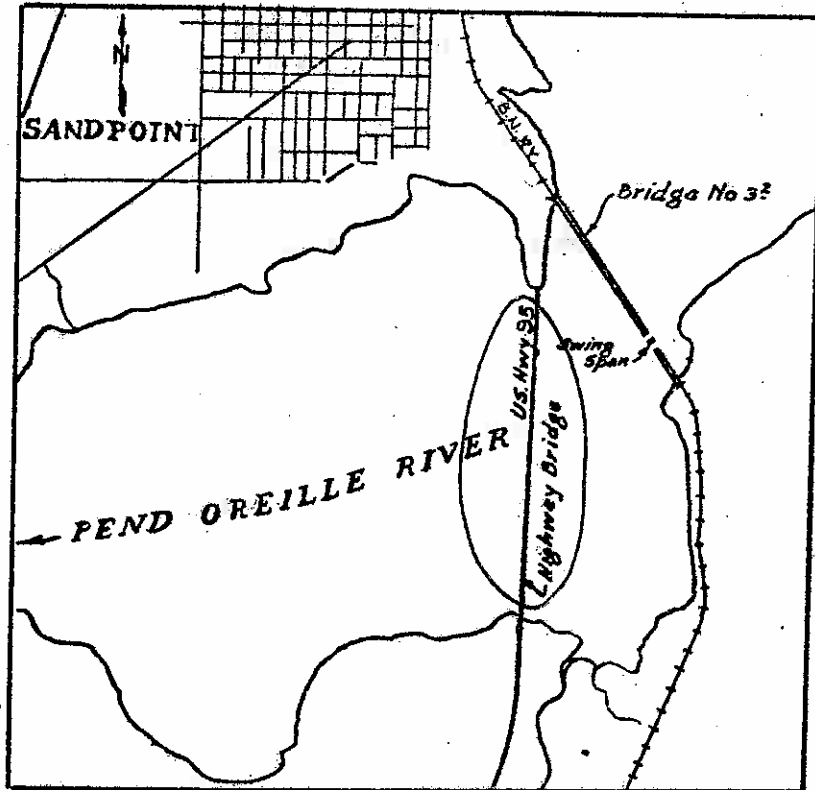
Trail of the Coeur d'Alenes Bridge
LLNR 20070 Light File 481-P-8

Saint Joe River mile 0.7
Near Chatcolet, ID
Coeur d'Alene Tribe (208) 686 - 1118





Trail of the Coeur d'Alenes Bridge
LLNR 20070 Light File 481-P-8
Saint Joe River mile 0.7
Near Chatcolet, ID
Coeur d'Alene Tribe



LOCATION MAP

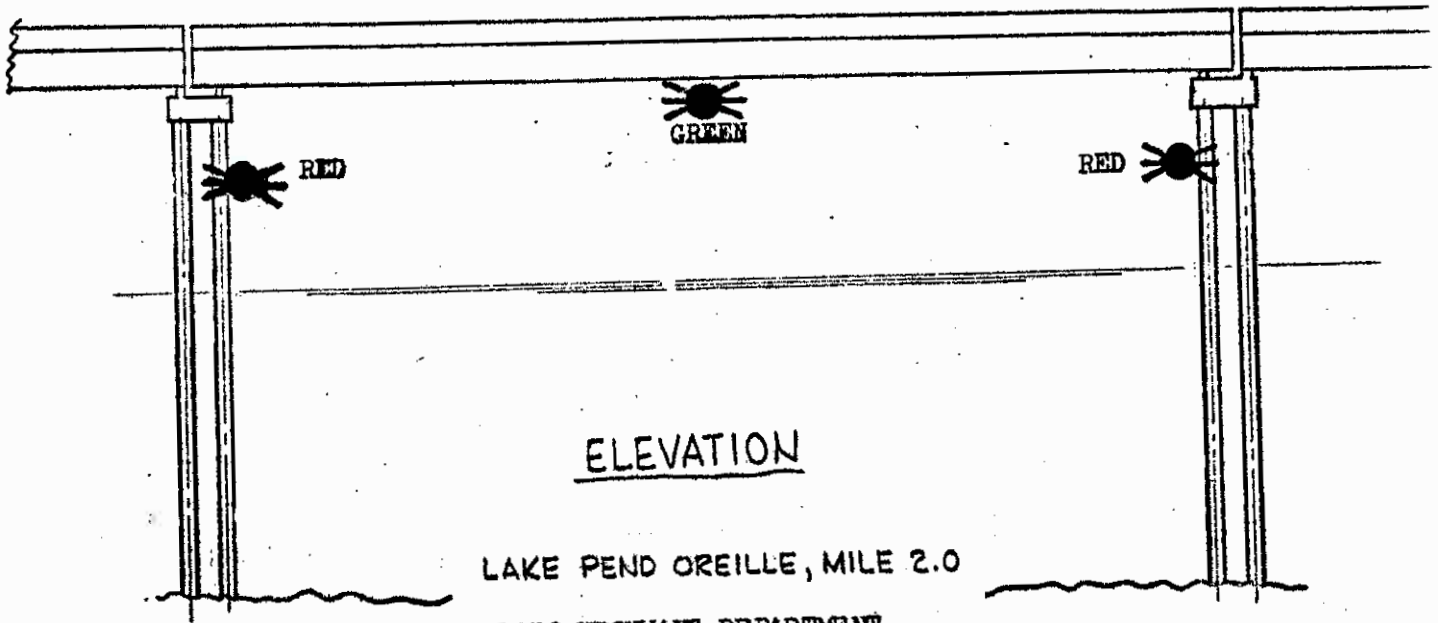


LAKE PEND OREILLE
BRIDGES
AT
SAND POINT, ID

FILE 484-P-8

South

North



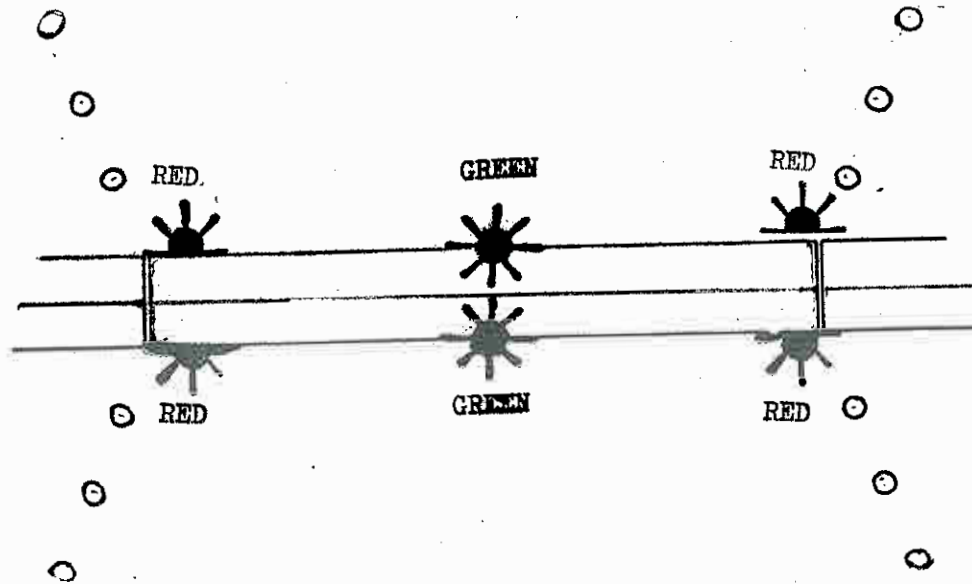
ELEVATION

LAKE PEND OREILLE, MILE 2.0

IDAHO HIGHWAYS DEPARTMENT

SANDPOINT, IDAHO

FILE 484-P-8



PLAN

U.S.C.G. BRIDGE INSPECTION 33CFR 117, 118

LIGHT LIST NO: 20087/20087.5		SECTOR OFFICE: PS		LIGHT FILE NO: 485-P-8	
1. WATERWAY NAME: Pend Oreille Lake			2. WATERWAY MILE: 2.7		
3. LOCATION of BRIDGE: Sandpoint, ID					
4. NAME of BRIDGE: BNSFRR Bridge 3.9A/B					
5. NAME of OWNER: Burlington Northern Santa Fe Railroad Company					
6. OWNER PHONE NUMBER: (913) 551-4176					
7. TYPE of BRIDGE: (circle one)		POSITION: 48-15-36.000N		116-31-52.000W	
118.70 SWING	118.65 FIXED	118.80 BASCULE	118.75 PONTOON	118.85 VERTICAL LIFT	

BRIDGE AND PIER LIGHTING	INSTALLED	FUNCTION PROPERLY
8. AERIAL WARNING LIGHT(S) RED 360°	Y / N	Y / N
9. DRAW SPAN LIGHTS RED (CLOSED) GREEN (OPEN)	Y / N Y / N	Y / N Y / N
10. MARGIN OF CHANNEL LIGHTS RED 180°	Y / N	Y / N
11. PIER LIGHTS RED 180°	Y / N	Y / N
12. PIER PROTECTION / FENDERING LIGHTS RED 180°	Y / N	Y / N
13. CENTER OF CHANNEL LIGHTS GREEN 360 ° WHITE 3 VERTICAL 180°	Y / N Y / N	Y / N Y / N

BRIDGE PARTICULARS	INSTALLED	FUNCTION PROPERLY
14. 118.160 CLEARANCE GAUGES	Y / N	Y / N
15. 117.55 BRIDGE REG. SIGNS	Y / N	LEGIBLE Y / N
16. FENDERING / PIER PROTECTION	Y / N	CONDITION Good / Fair / Poor
17. DEBRIS BUILD-UP	Y / N	

18. DISCREPANCIES (ITEM # AND COMMENT)

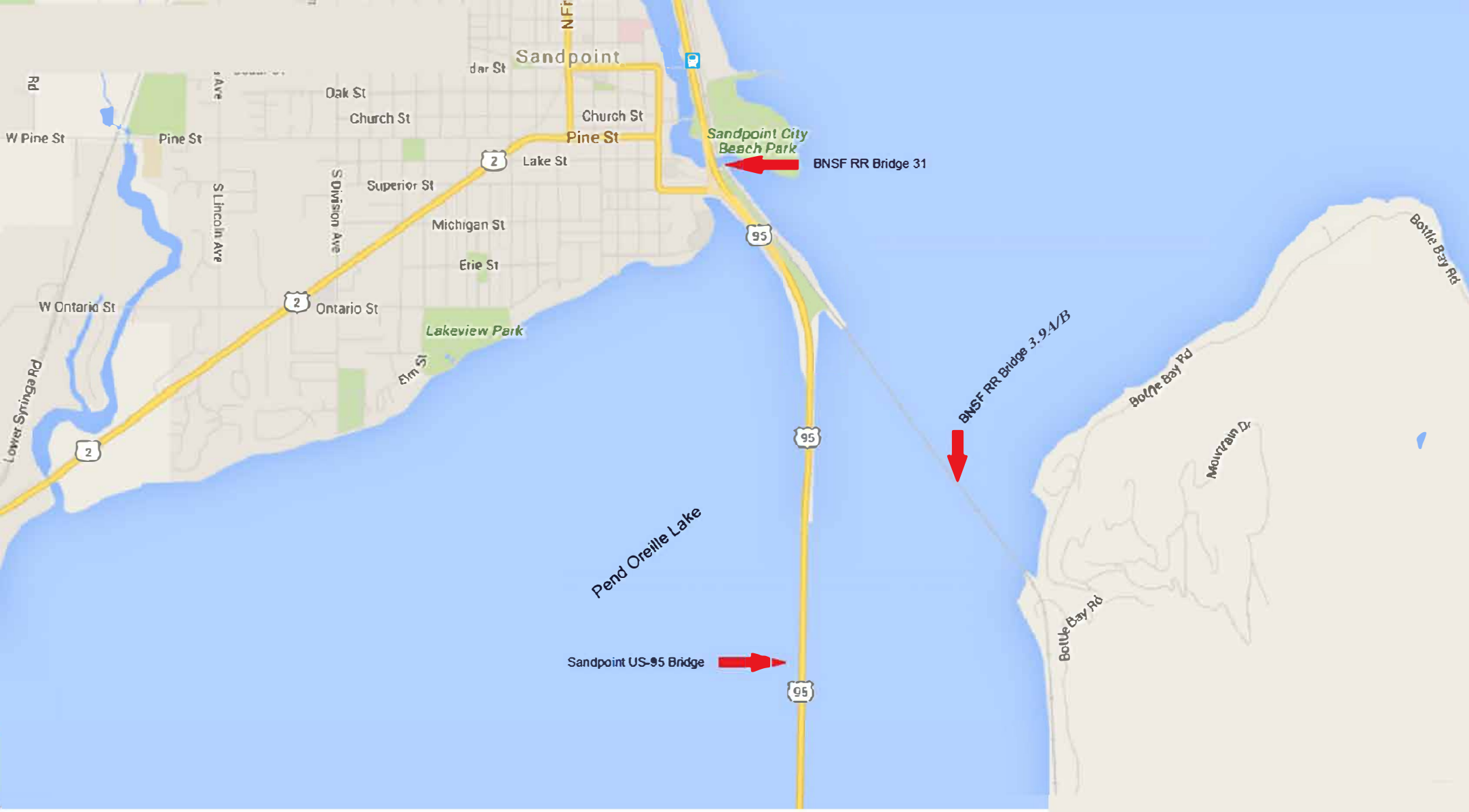
19. HOW BRIDGE WAS INSPECTED (circle two) CAR, BOAT ; DAY, NIGHT

20. DATE OF INSPECTION _____

21. INSPECTOR (PRINT) _____

22. AUX. UNIT _____

23. LOCAL C.G. GROUP PERSON NOTIFIED _____ TIME / DATE _____



Sandpoint

Sandpoint City Beach Park

Lakeview Park

Pend Oreille Lake

BNSF RR Bridge 31

BNSF RR Bridge 3.9A/B

Sandpoint US-95 Bridge

Bottle Bay Rd

Mountain Dr

Bottle Bay Rd

Bottle Bay Rd

Rd

W Pine St

Pine St

S Lincoln Ave

Oak St

Church St

Church St

Lake St

Superior St

Michigan St

Erie St

Ontario St

Em St

W Ontario St

Lower Spring Rd

N Ft

95

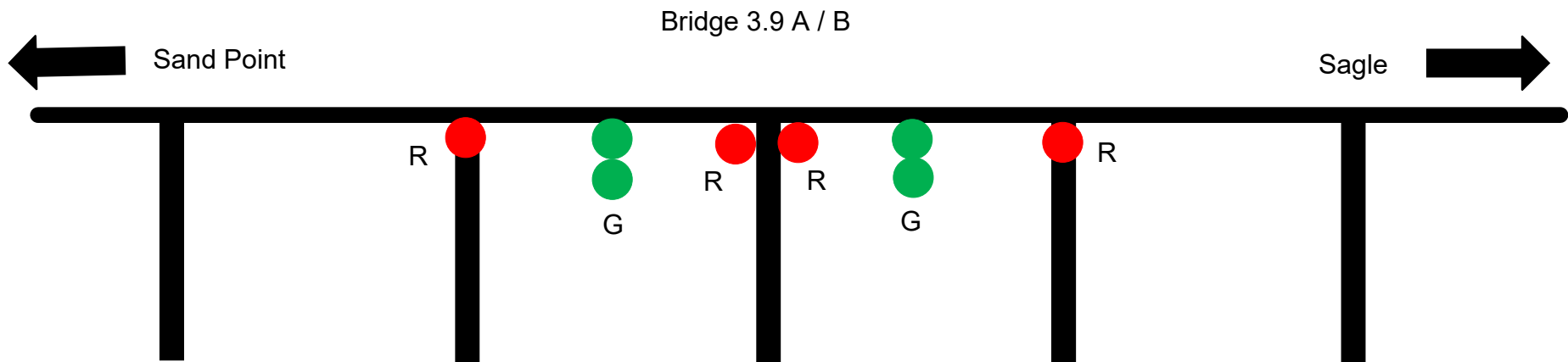
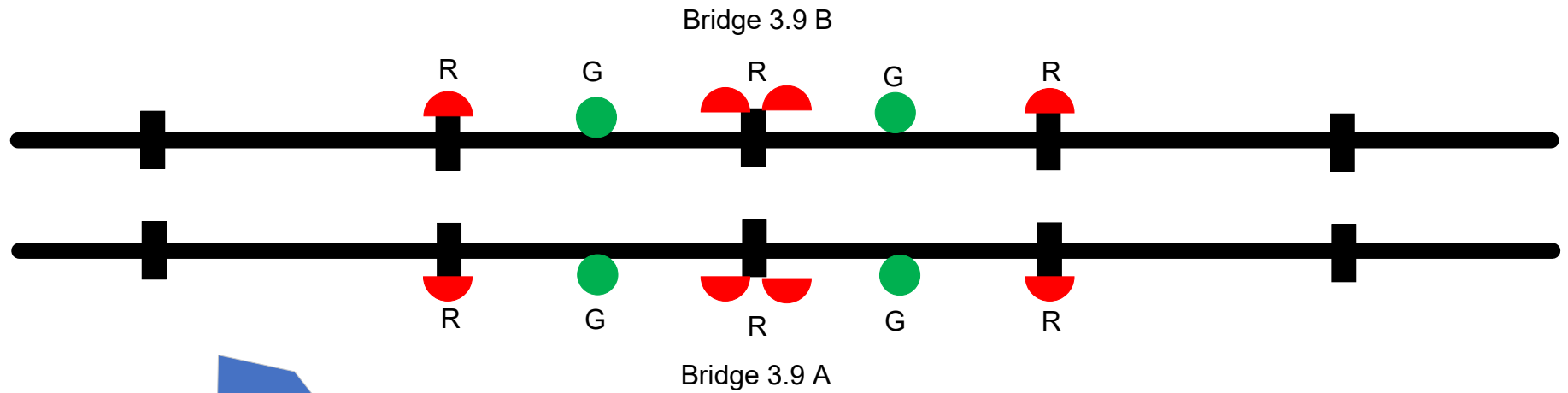
95

95

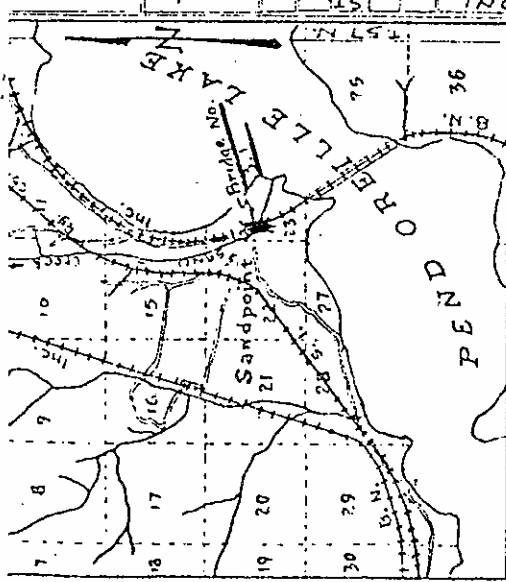
2

2

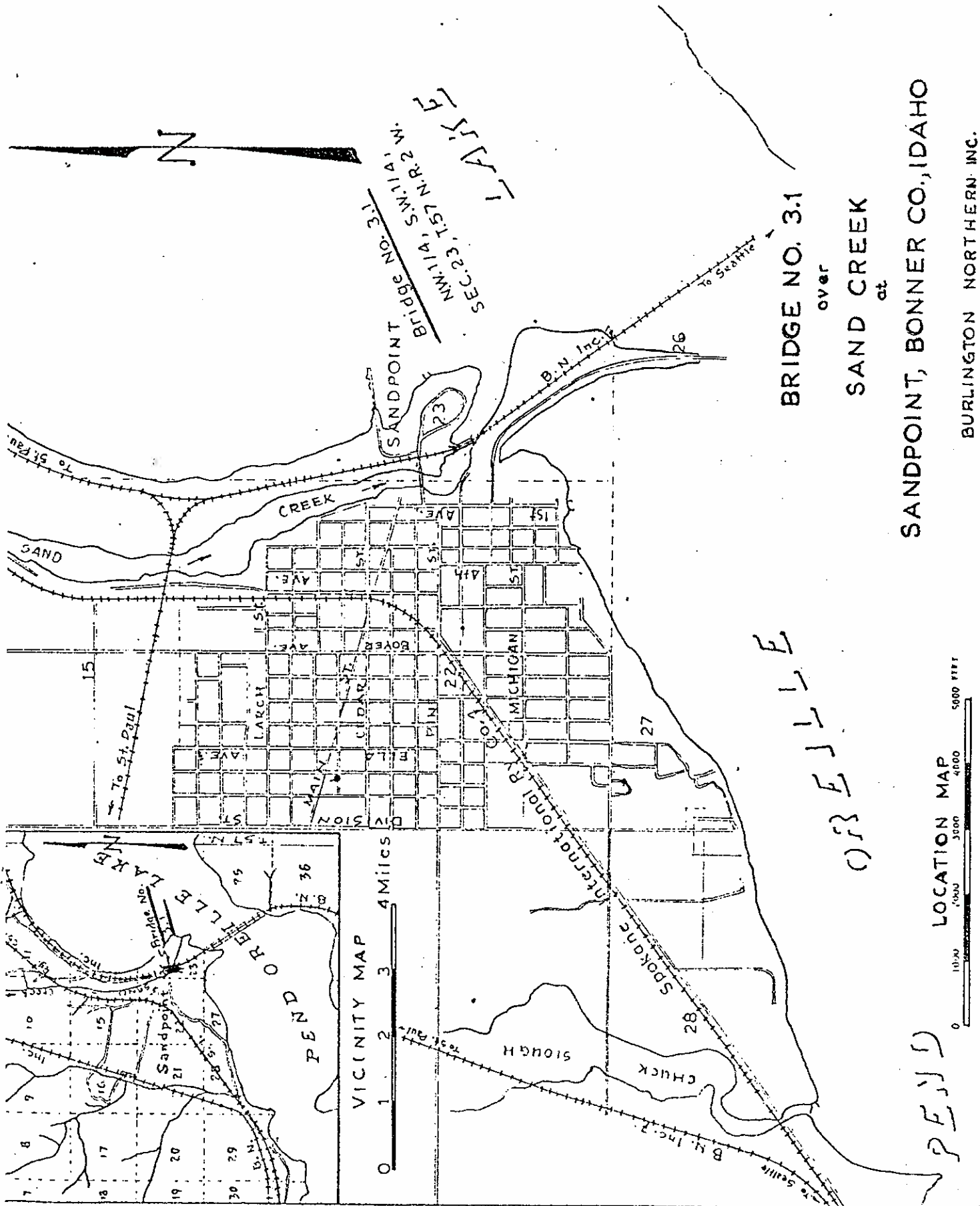
2



BNSF Bridge 3.9 A / B
 LLNR 20087 (3.9A) / 20087.5 (3.9B)
 Lake Pend O'Reille, mile 2.7
 Sand Point, ID



VICINITY MAP
0 1 2 3 4 Miles



BRIDGE NO. 3.1
over
SAND CREEK
at

SANDPOINT, BONNER CO., IDAHO

BURLINGTON NORTHERN INC.
FILE 486-P-8

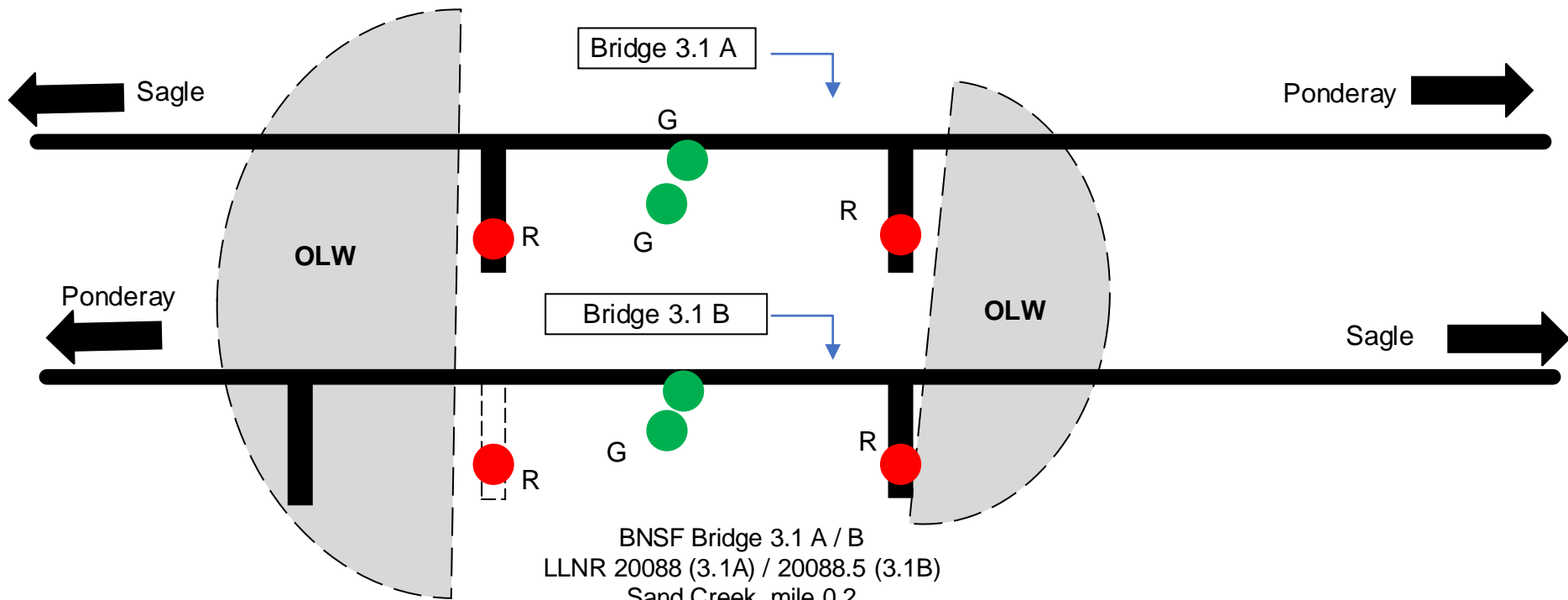
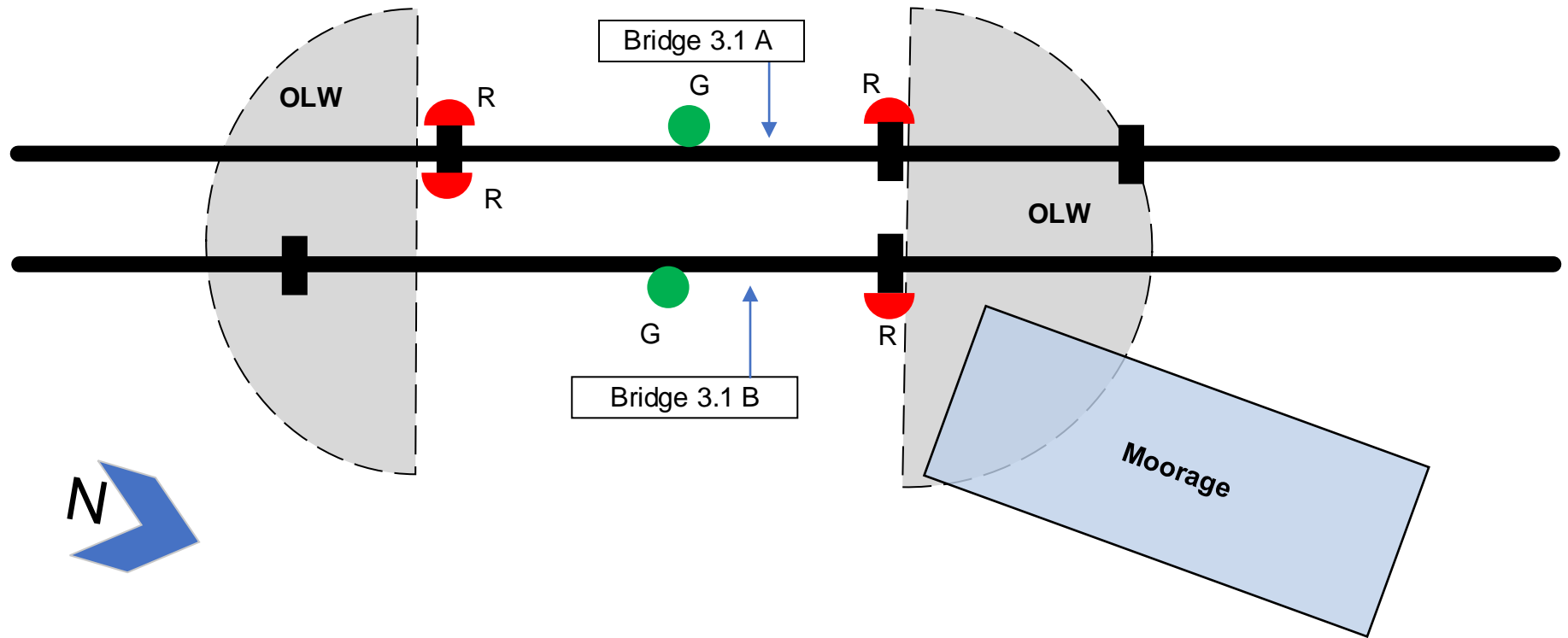
LOCATION MAP
0 1000 2000 3000 4000 5000 FEET

PEND

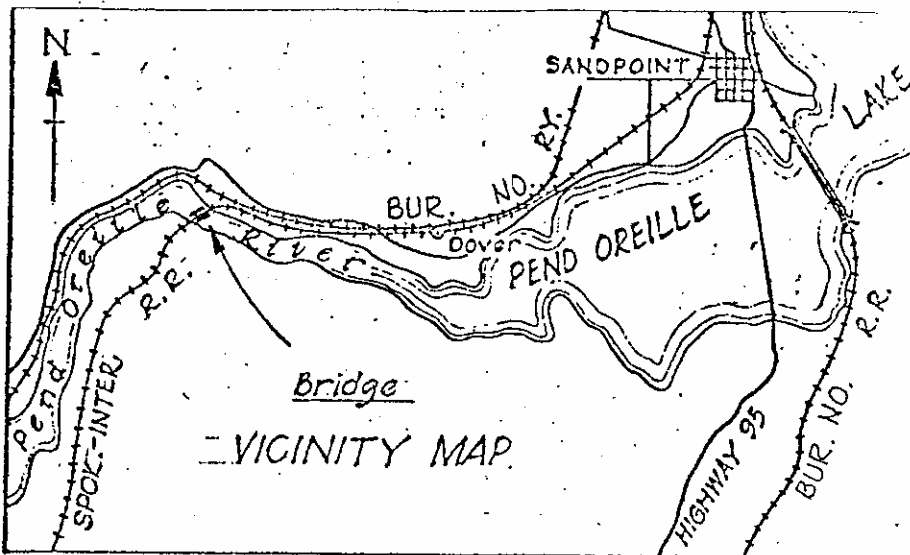
CORVILLE

BRIDGE NO. 3.1
NW. 1/4, SW. 1/4, S. 1/2
SEC. 23, T. 57 N., R. 2 W.

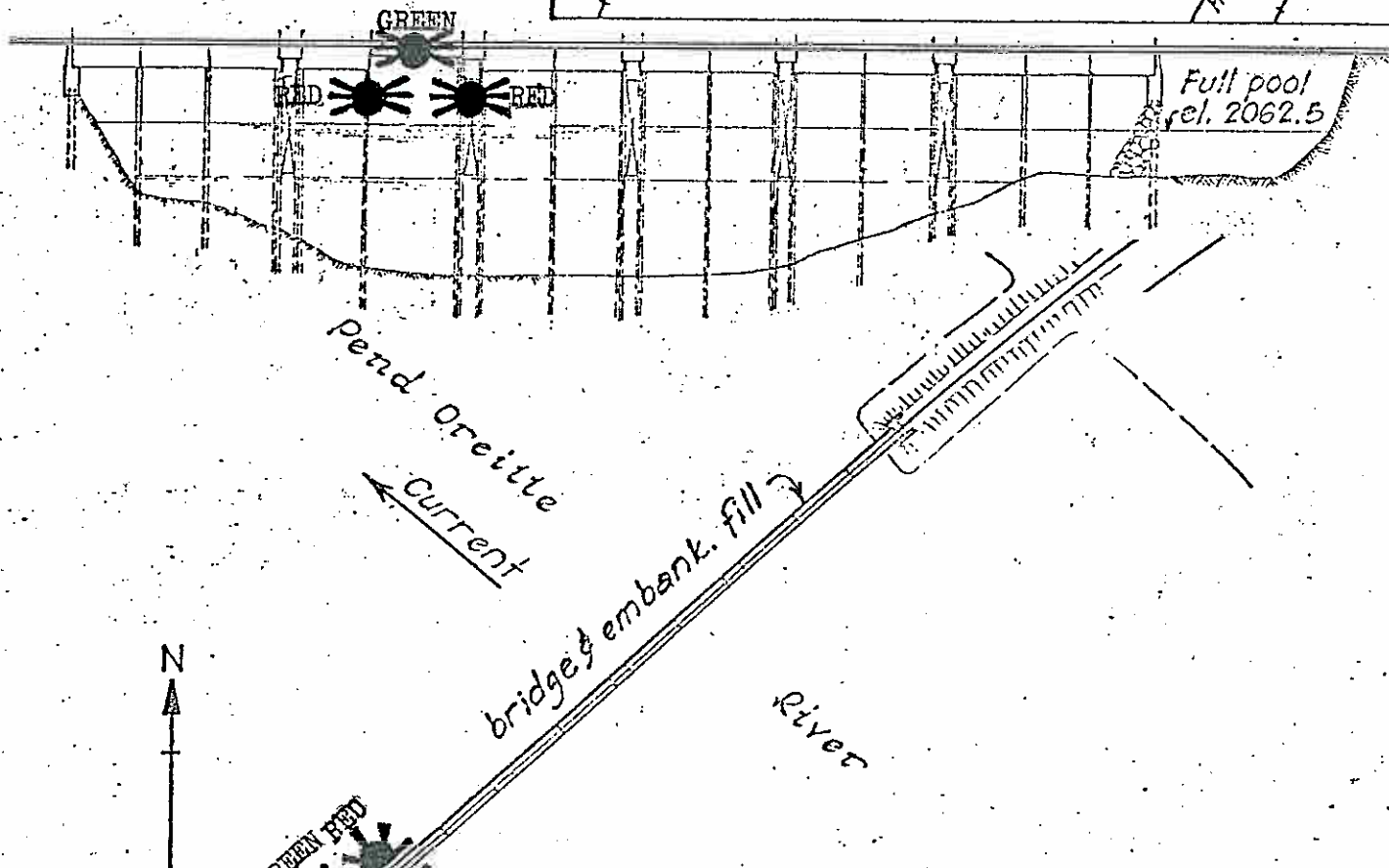
N



BNSF Bridge 3.1 A / B
 LLNR 20088 (3.1A) / 20088.5 (3.1B)
 Sand Creek, mile 0.2
 Sand Point, ID



VICINITY MAP



LOCATION MAP

PEND OREILLE RIVER MILE 111.6
 SPOKANE INTERNATIONAL RAILROAD
 NEAR SANDPOINT, IDAHO
 FILE 487-P-8

INGTON
AHO

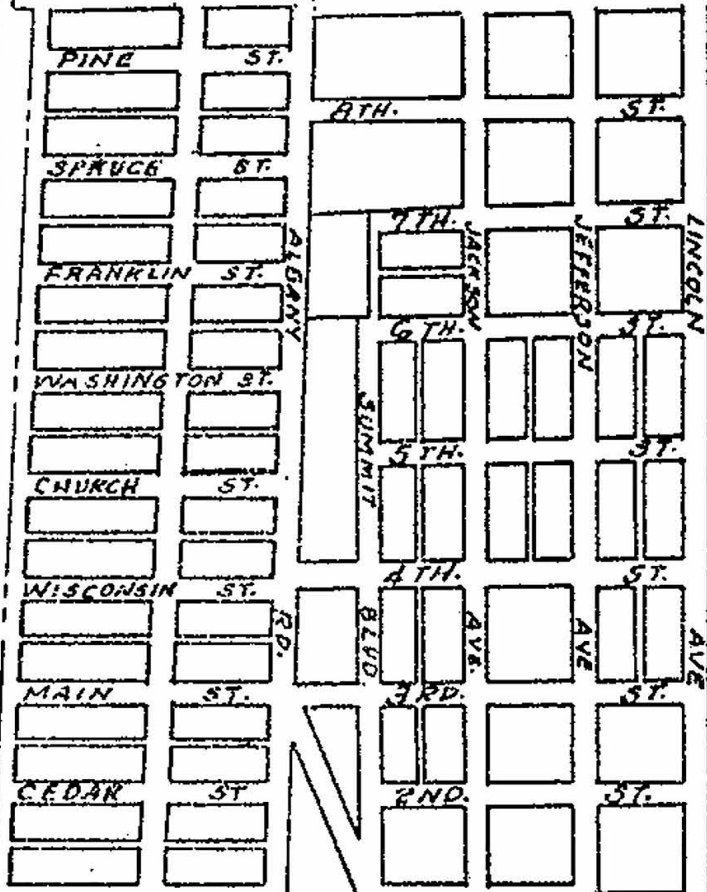
PEND

OREILLE

RIVER

PRIEST

SCALE IN FEET
0 200 400 600 800 1000



NEWPORT

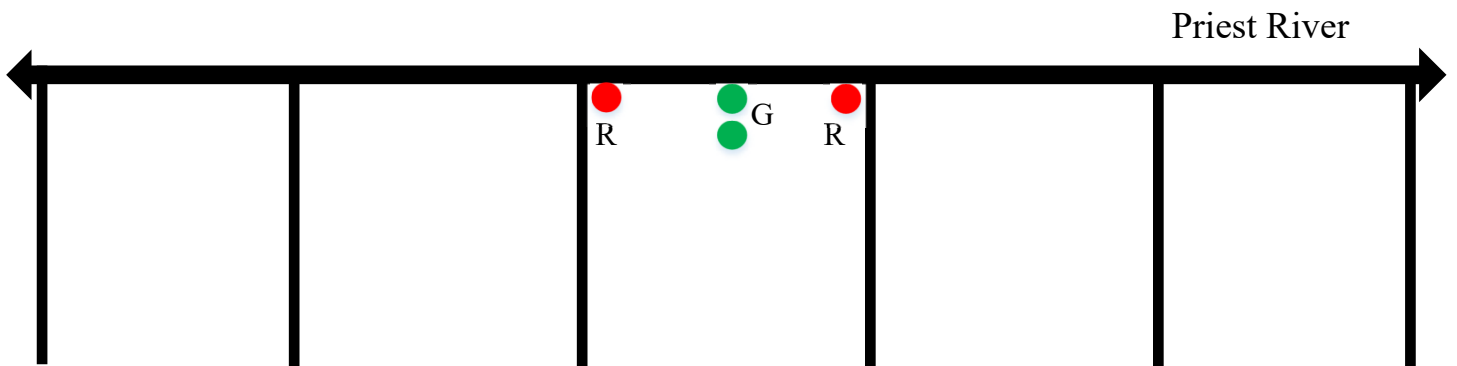
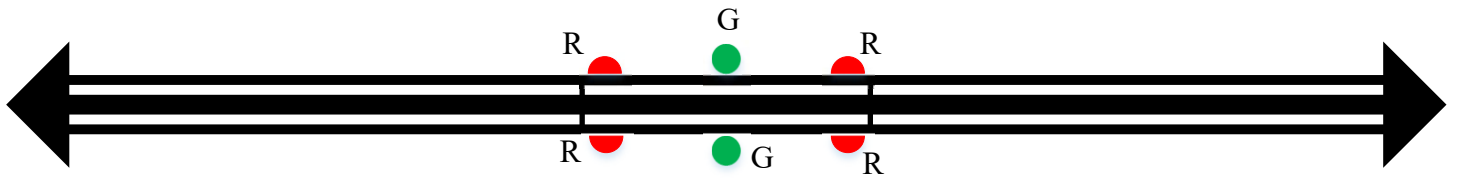
McKINLEY ST.

U.S. HWY. 10 ALT.

SANDPOINT

CITY OF
PRIEST RIVER

RIVER



Merritt Brothers Bridge
LLNR 20075
Pend Oreille River mile 94.5