

U.S.C.G. BRIDGE INSPECTION 33CFR 117, 118

LIGHT LIST NO: 16071.1	SECTOR OFFICE: CR	LIGHT FILE NO: 300-A-6
1. WATERWAY NAME: Hoquiam River (trib to Chehalis River)	2. WATERWAY MILE: 0.3	
3. LOCATION of BRIDGE: Hoquiam, Grays Harbor County, Washington		
4. NAME of BRIDGE: BNRR Bridge		
5. NAME of OWNER: Puget Sound & Pacific Railroad Company		
6. OWNER PHONE NUMBER: (360) 482-4994		
7. TYPE of BRIDGE: (circle one)	POSITION: 46-58-19.000N	123-52-35.000W
118.70 SWING 118.65 FIXED 118.80 BASCULE	118.75 PONTOON	118.85 VERTICAL LIFT

BRIDGE AND PIER LIGHTING	INSTALLED	FUNCTION PROPERLY
8. AERIAL WARNING LIGHT(S) RED 360°	Y / N	Y / N
9. DRAW SPAN LIGHTS RED (CLOSED) GREEN (OPEN)	Y / N Y / N	Y / N Y / N
10. MARGIN OF CHANNEL LIGHTS RED 180°	Y / N	Y / N
11. PIER LIGHTS RED 180°	Y / N	Y / N
12. PIER PROTECTION / FENDERING LIGHTS RED 180°	Y / N	Y / N
13. CENTER OF CHANNEL LIGHTS GREEN 360 ° WHITE 3 VERTICAL 180°	Y / N Y / N	Y / N Y / N

BRIDGE PARTICULARS	INSTALLED	FUNCTION PROPERLY
14. 118.160 CLEARANCE GAUGES	Y / N	Y / N
15. 117.55 BRIDGE REG. SIGNS	Y / N	LEGIBLE Y / N
16. FENDERING / PIER PROTECTION	Y / N	CONDITION Good / Fair / Poor
17. DEBRIS BUILD-UP	Y / N	

18. DISCREPANCIES (ITEM # AND COMMENT)

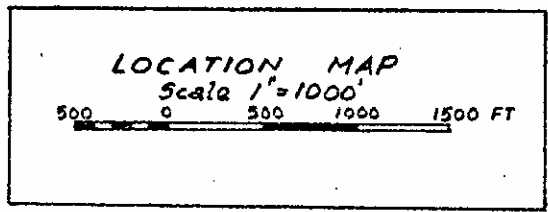
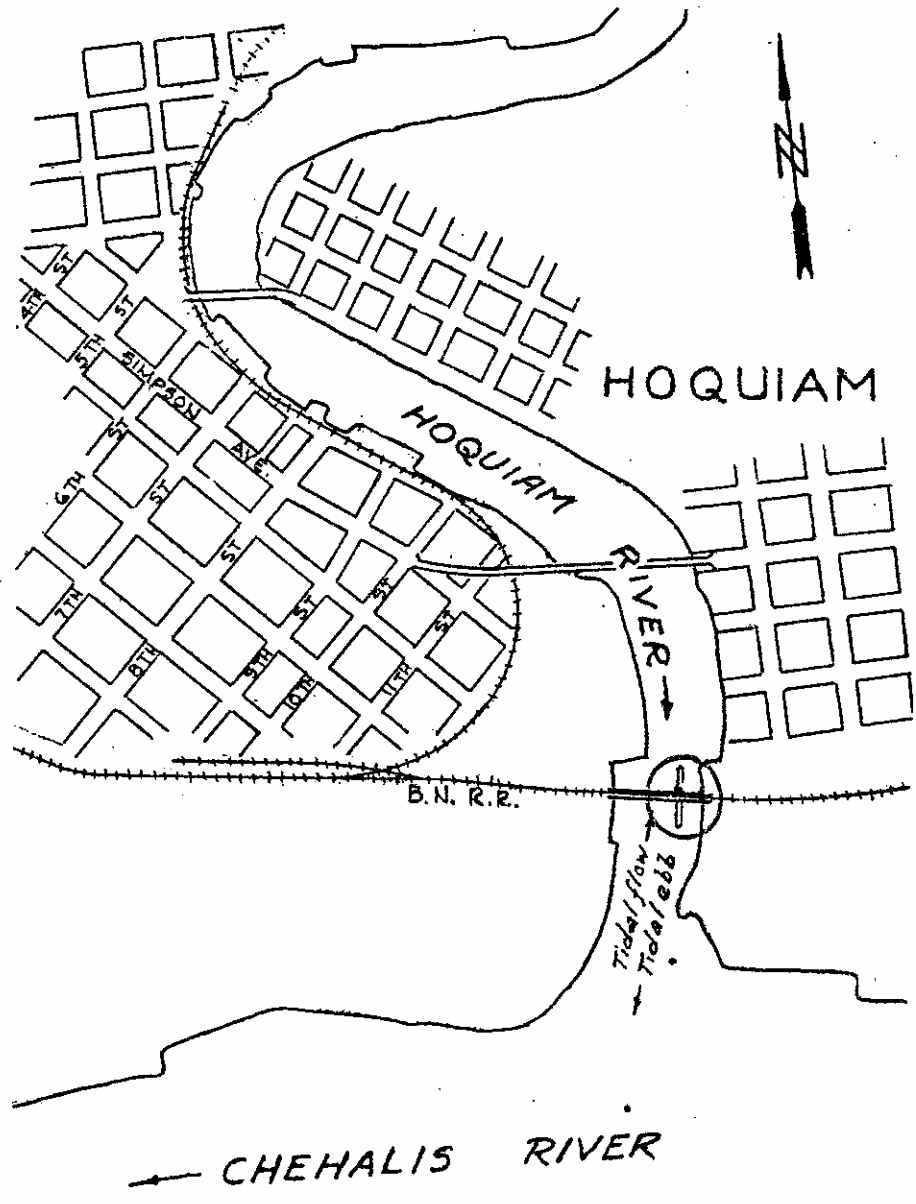
19. HOW BRIDGE WAS INSPECTED (circle two) CAR, BOAT ; DAY, NIGHT

20. DATE OF INSPECTION _____

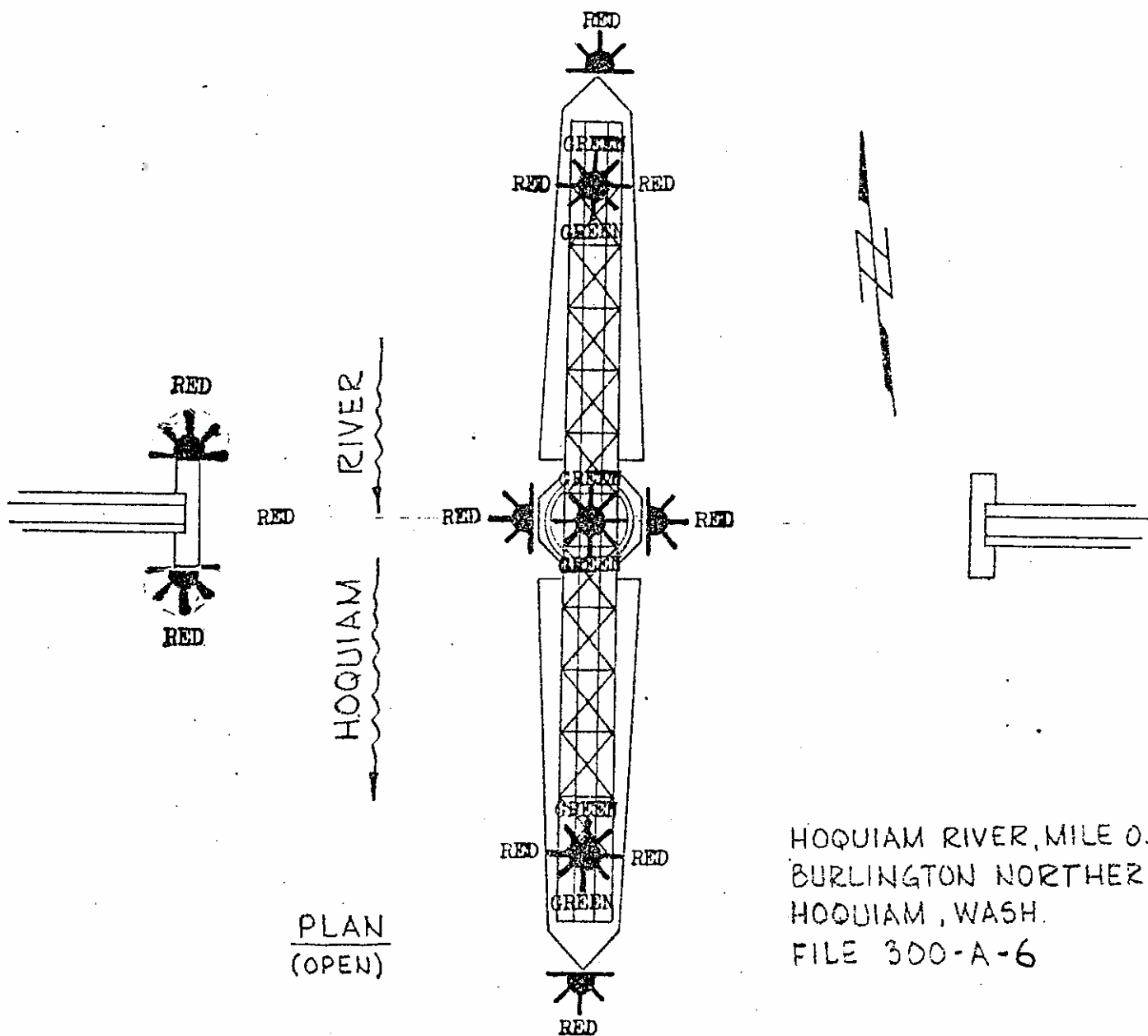
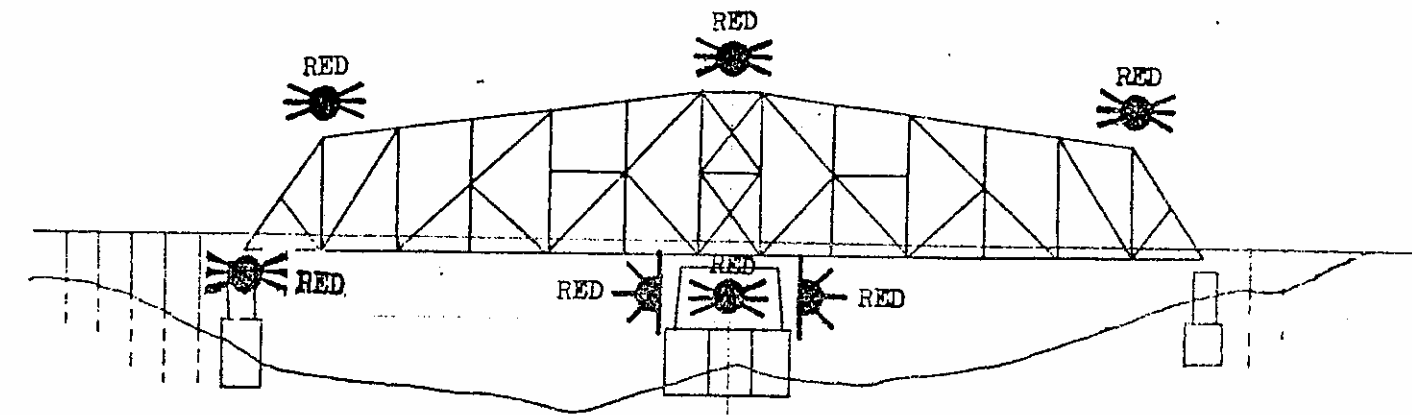
21. INSPECTOR (PRINT) _____

22. AUX. UNIT _____

23. LOCAL C.G. GROUP PERSON NOTIFIED _____ TIME / DATE _____



HOQUIAM RIVER, MILE 0.2
 BURLINGTON NORTHERN
 HOQUIAM, WASH.
 FILE 300-A-6



HOQUIAM RIVER, MILE 0.2
 BURLINGTON NORTHERN
 HOQUIAM, WASH.
 FILE 300-A-6

U.S.C.G. BRIDGE INSPECTION 33CFR 117, 118

LIGHT LIST NO: 16071.2	SECTOR OFFICE: CR	LIGHT FILE NO: 301-A-6
1. WATERWAY NAME: Hoquiam River (trib to Chehalis River)	2. WATERWAY MILE: 0.5	
3. LOCATION of BRIDGE: Hoquiam, Grays harbor County, Washington		
4. NAME of BRIDGE: Simpson Avenue Bridge		
5. NAME of OWNER: Washington Department of transportation		
6. OWNER PHONE NUMBER: (360) 705-7191		
7. TYPE of BRIDGE: (circle one)	POSITION: 46-58-32.000N	123-52-38.000W
118.70 SWING 118.65 FIXED	118.80 BASCULE	118.75 PONTOON 118.85 VERTICAL LIFT

BRIDGE AND PIER LIGHTING	INSTALLED	FUNCTION PROPERLY
8. AERIAL WARNING LIGHT(S) RED 360°	Y / N	Y / N
9. DRAW SPAN LIGHTS RED (CLOSED) GREEN (OPEN)	Y / N Y / N	Y / N Y / N
10. MARGIN OF CHANNEL LIGHTS RED 180°	Y / N	Y / N
11. PIER LIGHTS RED 180°	Y / N	Y / N
12. PIER PROTECTION / FENDERING LIGHTS RED 180°	Y / N	Y / N
13. CENTER OF CHANNEL LIGHTS GREEN 360 ° WHITE 3 VERTICAL 180°	Y / N Y / N	Y / N Y / N

BRIDGE PARTICULARS	INSTALLED	FUNCTION PROPERLY
14. 118.160 CLEARANCE GAUGES	Y / N	Y / N
15. 117.55 BRIDGE REG. SIGNS	Y / N	LEGIBLE Y / N
16. FENDERING / PIER PROTECTION	Y / N	CONDITION Good / Fair / Poor
17. DEBRIS BUILD-UP	Y / N	

18. DISCREPANCIES (ITEM # AND COMMENT)

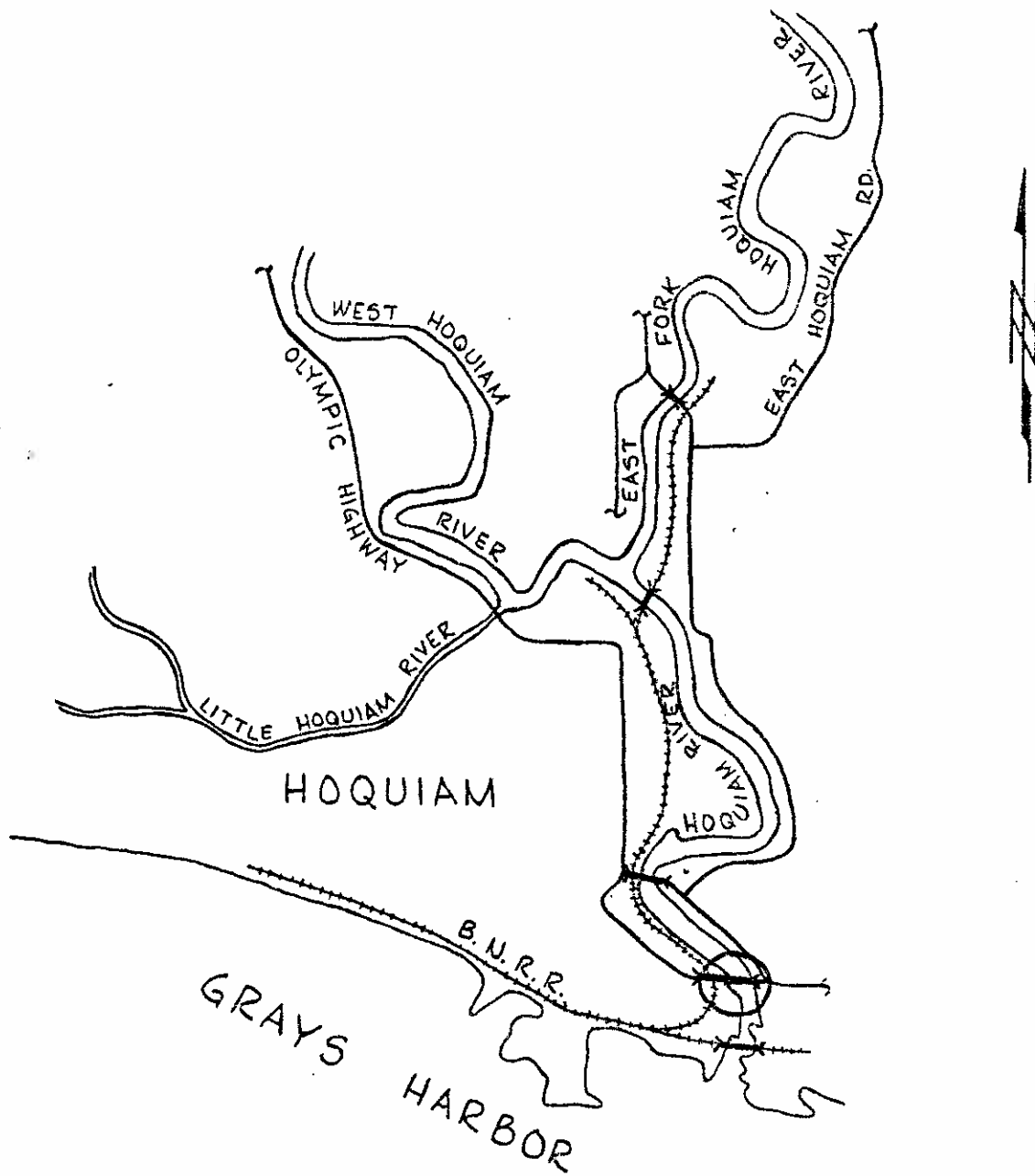
19. HOW BRIDGE WAS INSPECTED (circle two) CAR, BOAT ; DAY, NIGHT

20. DATE OF INSPECTION _____

21. INSPECTOR (PRINT) _____

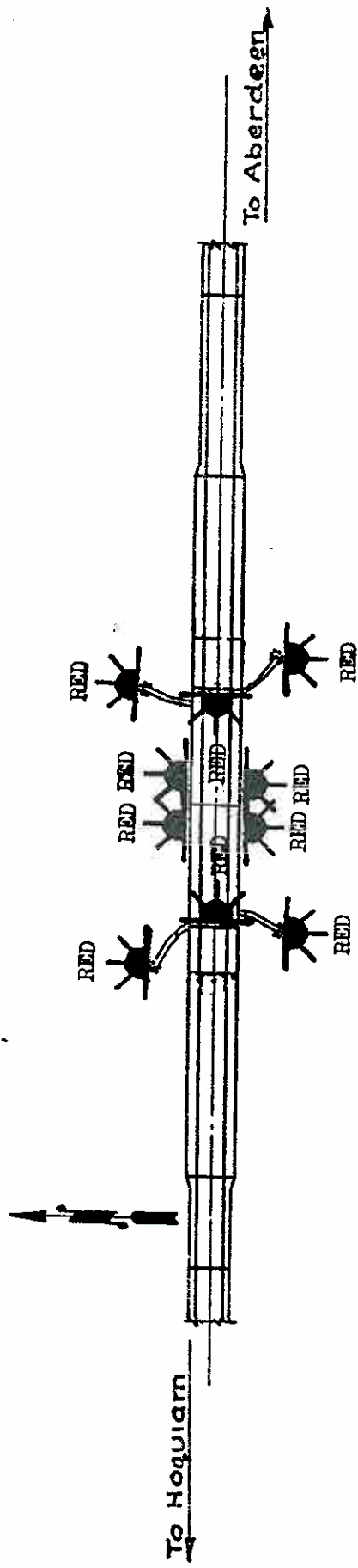
22. AUX. UNIT _____

23. LOCAL C.G. GROUP PERSON NOTIFIED _____ TIME / DATE _____

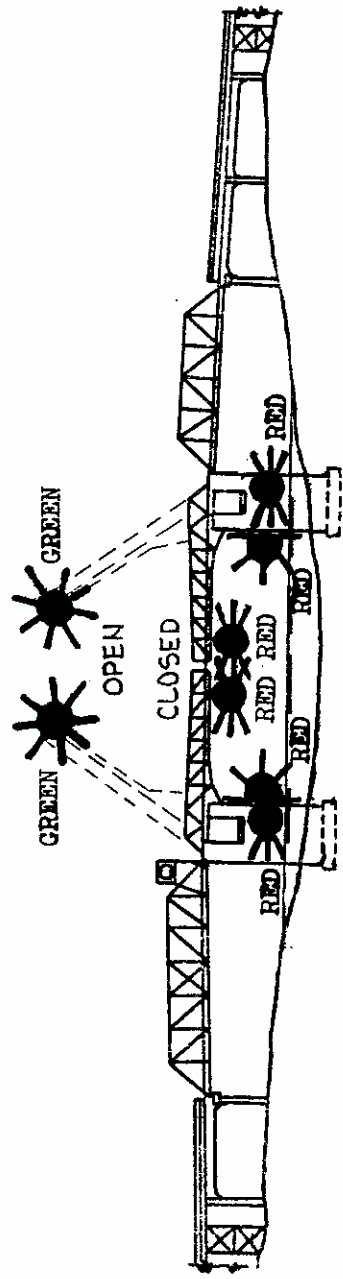


LOCATION MAP

HOQUIAM RIVER
MILE 0.5
STATE OF WASHINGTON
HOQUIAM, WA
FILE 301-A-6



PLAN



ELEVATION

STATE OF WASHINGTON
 DEPARTMENT OF HIGHWAYS
 SIMPSON AVE. BRIDGE
 FILE 301-A-6
 HOQUIAM RIVER - Mile 0.5

U.S.C.G. BRIDGE INSPECTION 33CFR 117, 118

LIGHT LIST NO: 16071.3	SECTOR OFFICE: CR	LIGHT FILE NO: 302-A-6
1. WATERWAY NAME: Hoquiam River (trib to Chehalis River)	2. WATERWAY MILE: 0.9	
3. LOCATION of BRIDGE: Hoquiam, Grays Harbor County, Washington		
4. NAME of BRIDGE: Riverside Bridge		
5. NAME of OWNER: Washington Department of Transportation		
6. OWNER PHONE NUMBER: (360) 705-7191		
7. TYPE of BRIDGE: (circle one)	POSITION: 46-58-47.000N	123-53-05.000W
118.70 SWING	118.65 FIXED	118.80 BASCULE
	118.75 PONTOON	118.85 VERTICAL LIFT

BRIDGE AND PIER LIGHTING	INSTALLED	FUNCTION PROPERLY
8. AERIAL WARNING LIGHT(S) RED 360°	Y / N	Y / N
9. DRAW SPAN LIGHTS RED (CLOSED) GREEN (OPEN)	Y / N Y / N	Y / N Y / N
10. MARGIN OF CHANNEL LIGHTS RED 180°	Y / N	Y / N
11. PIER LIGHTS RED 180°	Y / N	Y / N
12. PIER PROTECTION / FENDERING LIGHTS RED 180°	Y / N	Y / N
13. CENTER OF CHANNEL LIGHTS GREEN 360 ° WHITE 3 VERTICAL 180°	Y / N Y / N	Y / N Y / N

BRIDGE PARTICULARS	INSTALLED	FUNCTION PROPERLY
14. 118.160 CLEARANCE GAUGES	Y / N	Y / N
15. 117.55 BRIDGE REG. SIGNS	Y / N	LEGIBLE Y / N
16. FENDERING / PIER PROTECTION	Y / N	CONDITION Good / Fair / Poor
17. DEBRIS BUILD-UP	Y / N	

18. DISCREPANCIES (ITEM # AND COMMENT)

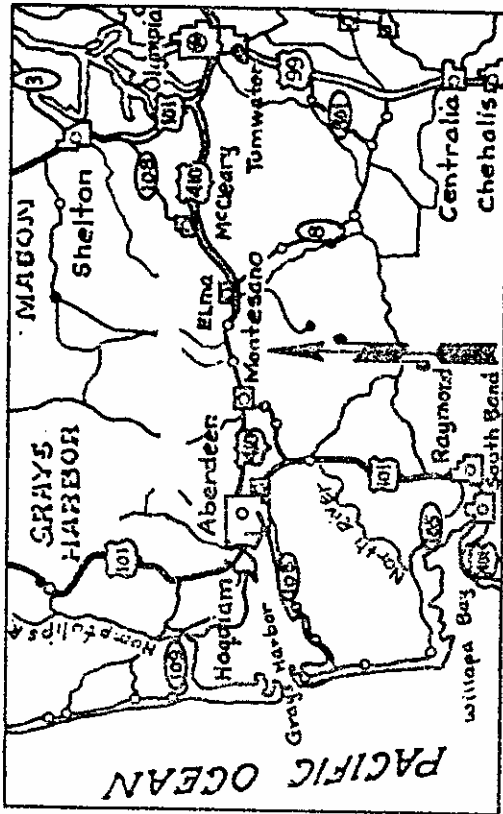
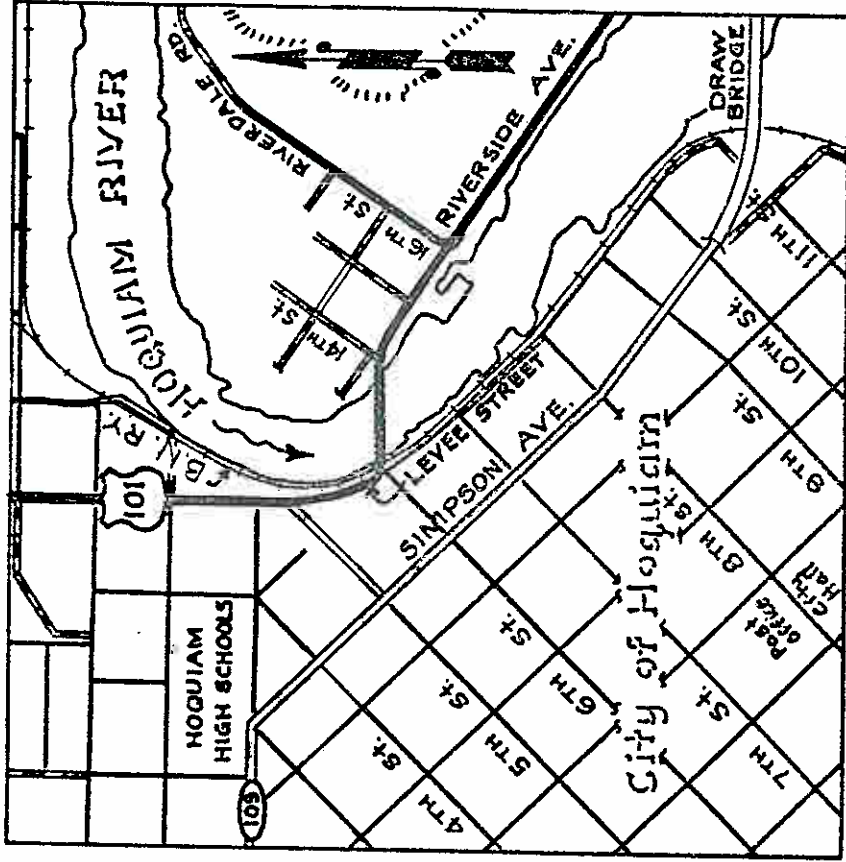
19. HOW BRIDGE WAS INSPECTED (circle two) CAR, BOAT ; DAY, NIGHT

20. DATE OF INSPECTION _____

21. INSPECTOR (PRINT) _____

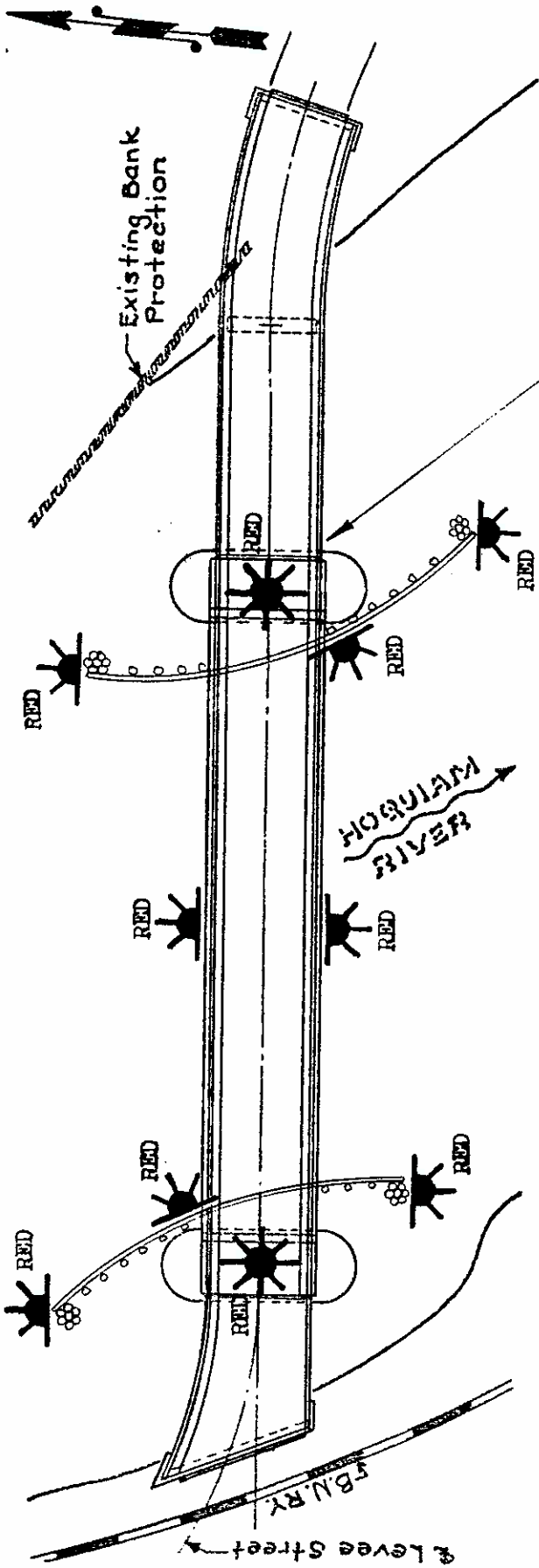
22. AUX. UNIT _____

23. LOCAL C.G. GROUP PERSON NOTIFIED _____ TIME / DATE _____

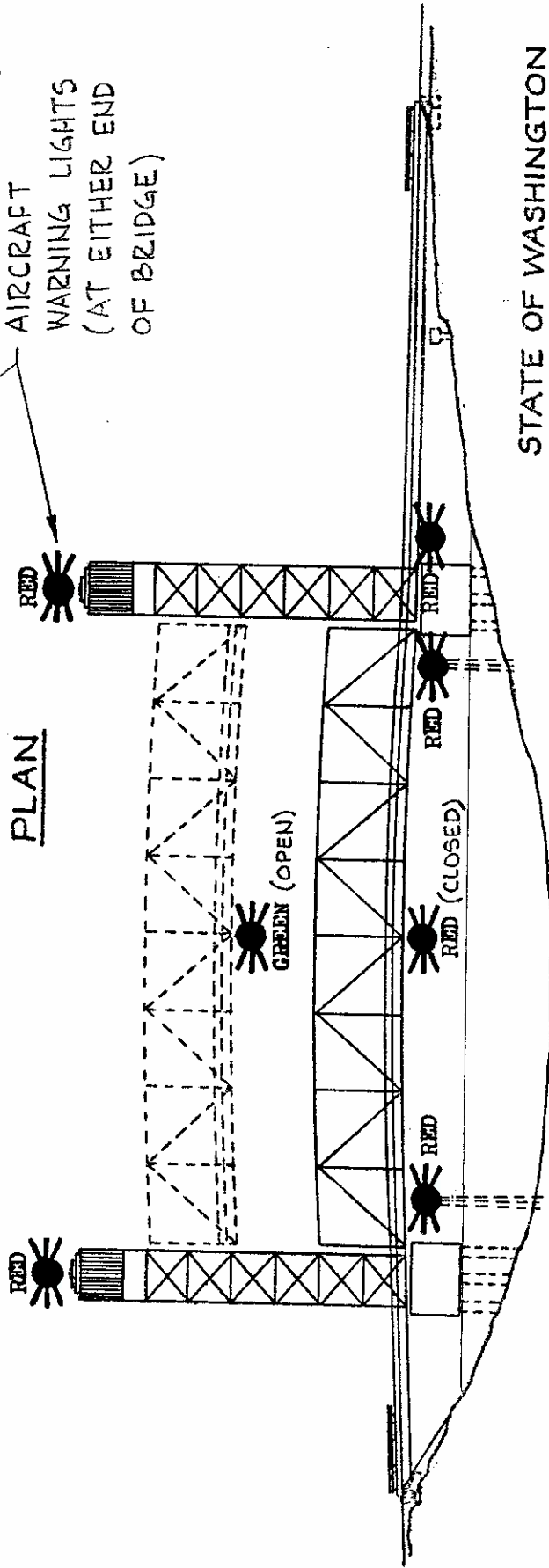


STATE OF WASHINGTON
 HOQUIAM RIVER, MILE 0.8
 HOQUIAM, WASHINGTON

SIXTH STREET BRIDGE
 GRAYS HARBOR COUNTY
 FILE 302-A-6



PLAN



ELEVATION

STATE OF WASHINGTON
 HOQUIAM RIVER, MILE 0.8
 HOQUIAM, WASHINGTON

SIXTH STREET BRIDGE

GRAYS HARBOR COUNTY

FILE 302-A-6

U.S.C.G. BRIDGE INSPECTION 33CFR 117, 118

LIGHT LIST NO: 16071.4	SECTOR OFFICE: CR	LIGHT FILE NO: 303-A-6
1. WATERWAY NAME: Hoquiam River (trib to Chehalis River)	2. WATERWAY MILE: 2.5	
3. LOCATION of BRIDGE: Hoquiam, Grays Harbor County, Washington		
4. NAME of BRIDGE: BNRR Bridge		
5. NAME of OWNER: Puget Sound & Pacific Railroad Company		
6. OWNER PHONE NUMBER: (360) 482-4994		
7. TYPE of BRIDGE: (circle one)	POSITION: 46-59-41.000N	123-53-02.000W
118.70 SWING 118.65 FIXED 118.80 BASCULE	118.75 PONTOON	118.85 VERTICAL LIFT

BRIDGE AND PIER LIGHTING	INSTALLED	FUNCTION PROPERLY
8. AERIAL WARNING LIGHT(S) RED 360°	Y / N	Y / N
9. DRAW SPAN LIGHTS RED (CLOSED) GREEN (OPEN)	Y / N Y / N	Y / N Y / N
10. MARGIN OF CHANNEL LIGHTS RED 180°	Y / N	Y / N
11. PIER LIGHTS RED 180°	Y / N	Y / N
12. PIER PROTECTION / FENDERING LIGHTS RED 180°	Y / N	Y / N
13. CENTER OF CHANNEL LIGHTS GREEN 360 ° WHITE 3 VERTICAL 180°	Y / N Y / N	Y / N Y / N

BRIDGE PARTICULARS	INSTALLED	FUNCTION PROPERLY
14. 118.160 CLEARANCE GAUGES	Y / N	Y / N
15. 117.55 BRIDGE REG. SIGNS	Y / N	LEGIBLE Y / N
16. FENDERING / PIER PROTECTION	Y / N	CONDITION Good / Fair / Poor
17. DEBRIS BUILD-UP	Y / N	

18. DISCREPANCIES (ITEM # AND COMMENT)

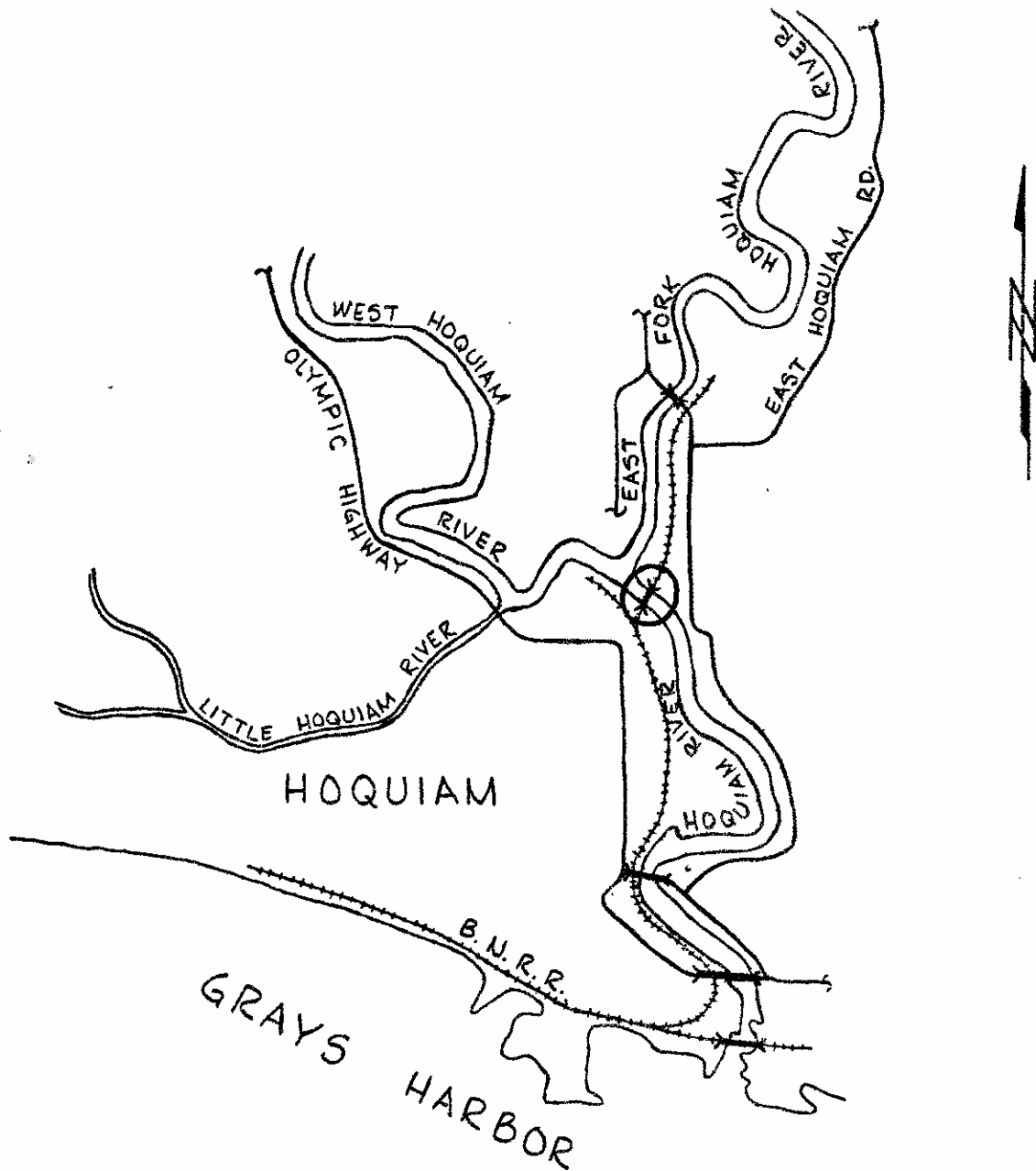
19. HOW BRIDGE WAS INSPECTED (circle two) CAR, BOAT ; DAY, NIGHT

20. DATE OF INSPECTION _____

21. INSPECTOR (PRINT) _____

22. AUX. UNIT _____

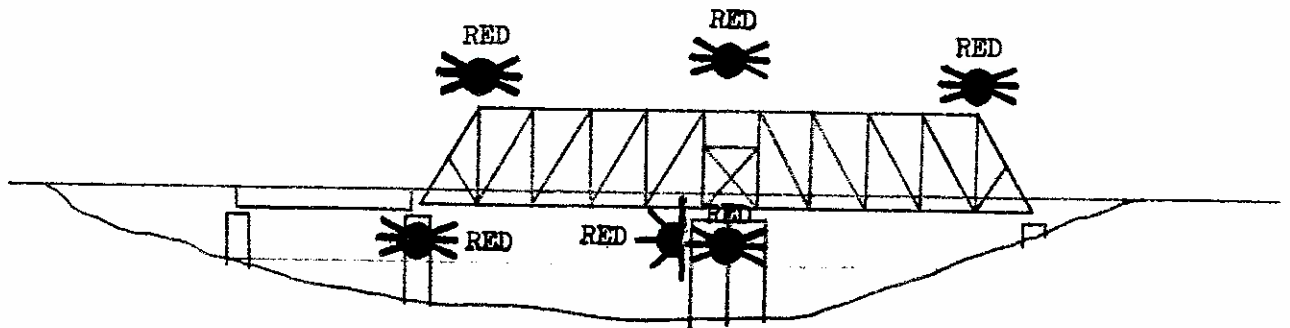
23. LOCAL C.G. GROUP PERSON NOTIFIED _____ TIME / DATE _____



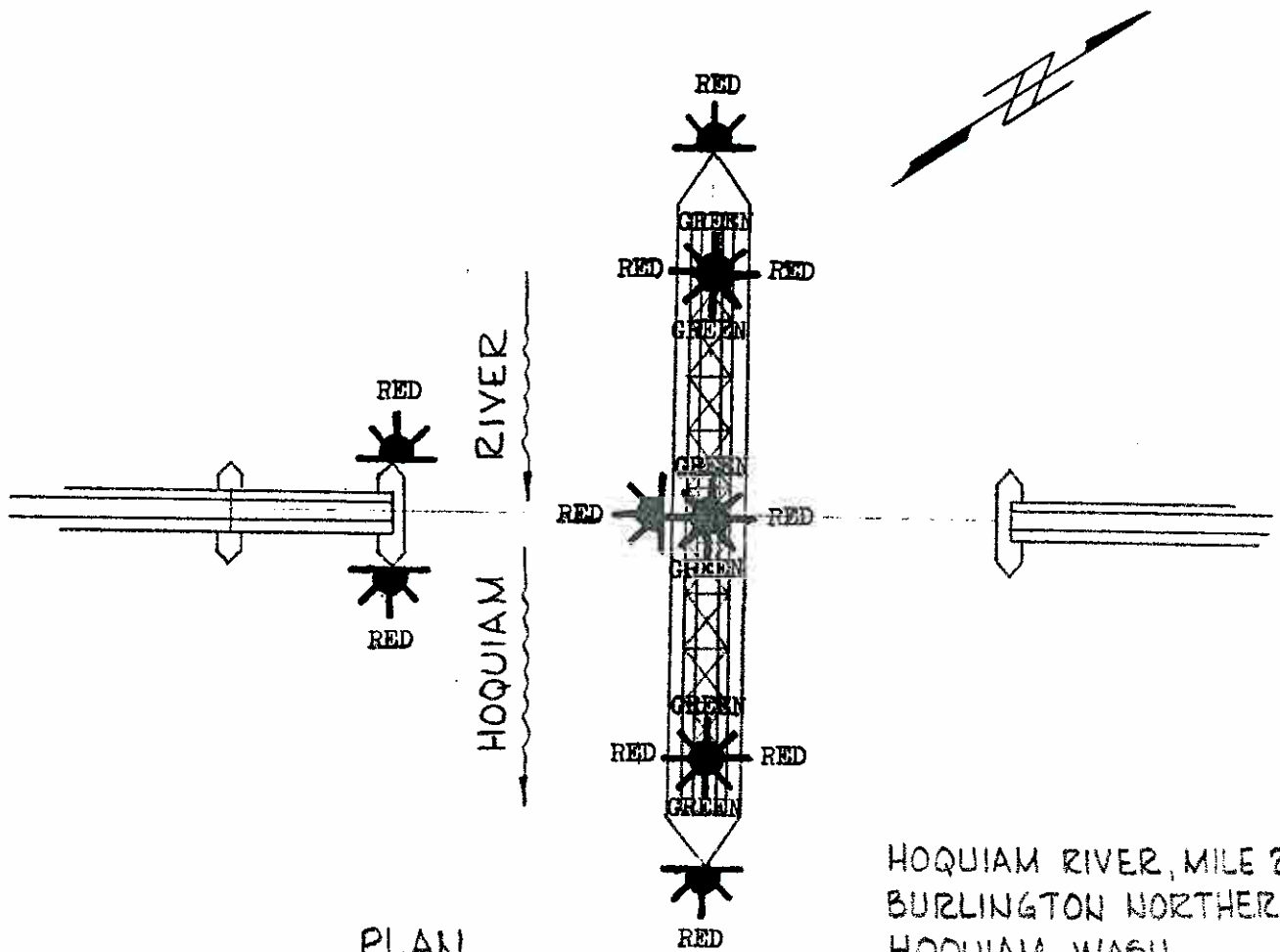
LOCATION MAP

HOQUIAM RIVER
MILE 2.6

BURLINGTON NOTHERN
HOQUIAM, WA
FILE 303-A-6



ELEVATION
(CLOSED)



PLAN
(OPEN)

HOQUIAM RIVER, MILE 2.6
BURLINGTON NORTHERN
HOQUIAM, WASH.
FILE 303-A-6

U.S.C.G. BRIDGE INSPECTION 33CFR 117, 118

LIGHT LIST NO: 16072.1	SECTOR OFFICE: CR	LIGHT FILE NO: 306-A-6
1. WATERWAY NAME: Wishkah River	2. WATERWAY MILE: 0.1	
3. LOCATION of BRIDGE: Aberdeen, WA		
4. NAME of BRIDGE: BNRR Bridge		
5. NAME of OWNER: Puget Sound & Pacific Railroad Company		
6. OWNER PHONE NUMBER: (360) 482-4994		
7. TYPE of BRIDGE: (circle one)	POSITION: 46-58-30.000N	123-48-36.000W
118.70 SWING 118.65 FIXED	118.80 BASCULE	118.75 PONTOON 118.85 VERTICAL LIFT

BRIDGE AND PIER LIGHTING	INSTALLED	FUNCTION PROPERLY
8. AERIAL WARNING LIGHT(S) RED 360°	Y / N	Y / N
9. DRAW SPAN LIGHTS RED (CLOSED) GREEN (OPEN)	Y / N Y / N	Y / N Y / N
10. MARGIN OF CHANNEL LIGHTS RED 180°	Y / N	Y / N
11. PIER LIGHTS RED 180°	Y / N	Y / N
12. PIER PROTECTION / FENDERING LIGHTS RED 180°	Y / N	Y / N
13. CENTER OF CHANNEL LIGHTS GREEN 360 ° WHITE 3 VERTICAL 180°	Y / N Y / N	Y / N Y / N

BRIDGE PARTICULARS	INSTALLED	FUNCTION PROPERLY
14. 118.160 CLEARANCE GAUGES	Y / N	Y / N
15. 117.55 BRIDGE REG. SIGNS	Y / N	LEGIBLE Y / N
16. FENDERING / PIER PROTECTION	Y / N	CONDITION Good / Fair / Poor
17. DEBRIS BUILD-UP	Y / N	

18. DISCREPANCIES (ITEM # AND COMMENT)

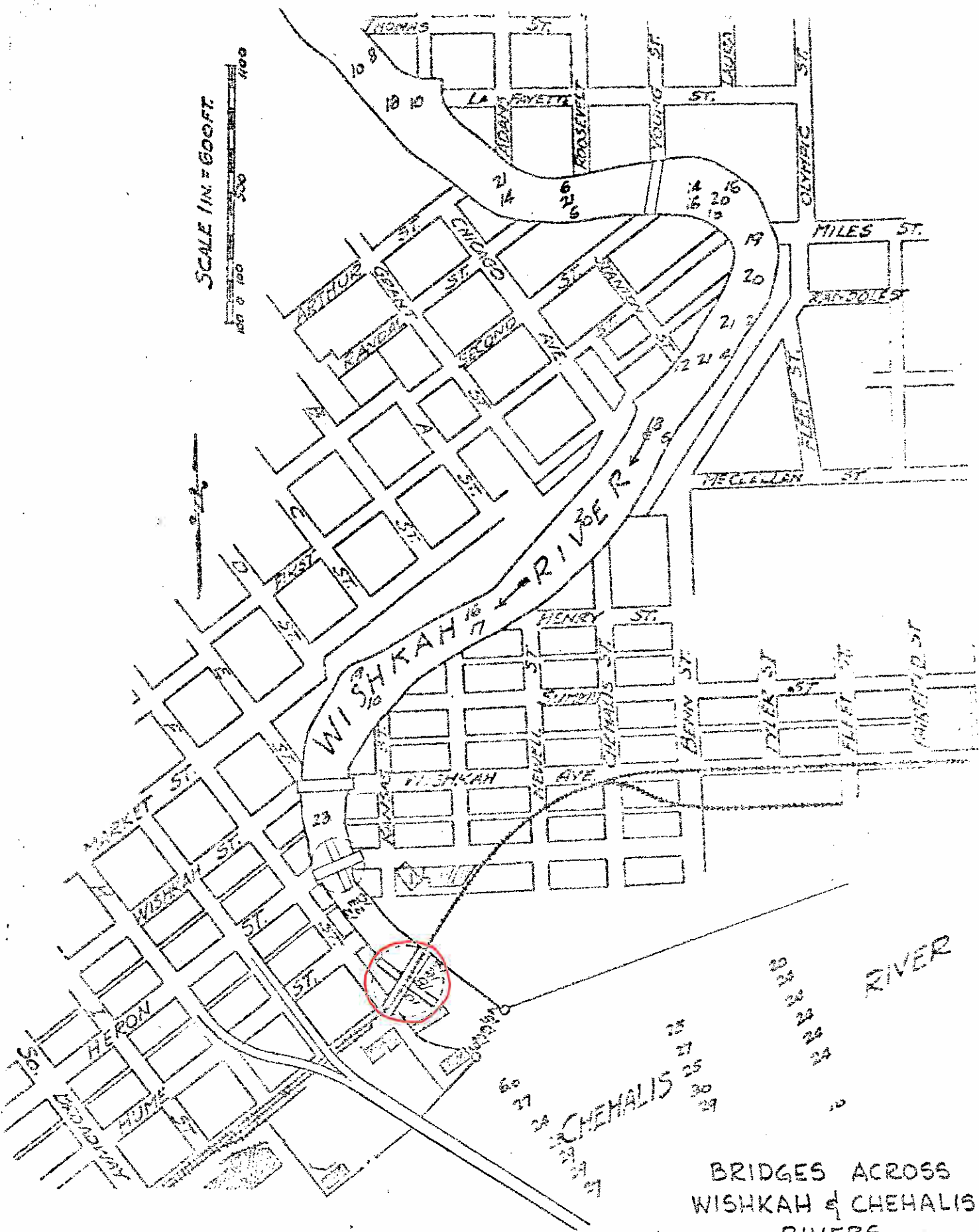
19. HOW BRIDGE WAS INSPECTED (circle two) CAR, BOAT ; DAY, NIGHT

20. DATE OF INSPECTION _____

21. INSPECTOR (PRINT) _____

22. AUX. UNIT _____

23. LOCAL C.G. GROUP PERSON NOTIFIED _____ TIME / DATE _____



BRIDGES ACROSS
 WISHKAH & CHEHALIS
 RIVERS
 AT ABERDEEN, WASH.
 FILE 306-A-6

U.S.C.G. BRIDGE INSPECTION 33CFR 117, 118

LIGHT LIST NO: 16072.2	SECTOR OFFICE: CR	LIGHT FILE NO: 307-A-6
1. WATERWAY NAME: Wishkah River	2. WATERWAY MILE: 0.2	
3. LOCATION of BRIDGE: Aberdeen, WA		
4. NAME of BRIDGE: Heron Street Bridge		
5. NAME of OWNER: Washington Department of Transportation		
6. OWNER PHONE NUMBER: (360) 705-7191		
7. TYPE of BRIDGE: (circle one)	POSITION: 46-58-34.000N	123-48-40.000W
118.70 SWING 118.65 FIXED 118.80 BASCULE 118.75 PONTOON 118.85 VERTICAL LIFT		

BRIDGE AND PIER LIGHTING	INSTALLED	FUNCTION PROPERLY
8. AERIAL WARNING LIGHT(S) RED 360°	Y / N	Y / N
9. DRAW SPAN LIGHTS RED (CLOSED) GREEN (OPEN)	Y / N Y / N	Y / N Y / N
10. MARGIN OF CHANNEL LIGHTS RED 180°	Y / N	Y / N
11. PIER LIGHTS RED 180°	Y / N	Y / N
12. PIER PROTECTION / FENDERING LIGHTS RED 180°	Y / N	Y / N
13. CENTER OF CHANNEL LIGHTS GREEN 360 ° WHITE 3 VERTICAL 180°	Y / N Y / N	Y / N Y / N

BRIDGE PARTICULARS	INSTALLED	FUNCTION PROPERLY
14. 118.160 CLEARANCE GAUGES	Y / N	Y / N
15. 117.55 BRIDGE REG. SIGNS	Y / N	LEGIBLE Y / N
16. FENDERING / PIER PROTECTION	Y / N	CONDITION Good / Fair / Poor
17. DEBRIS BUILD-UP	Y / N	

18. DISCREPANCIES (ITEM # AND COMMENT)

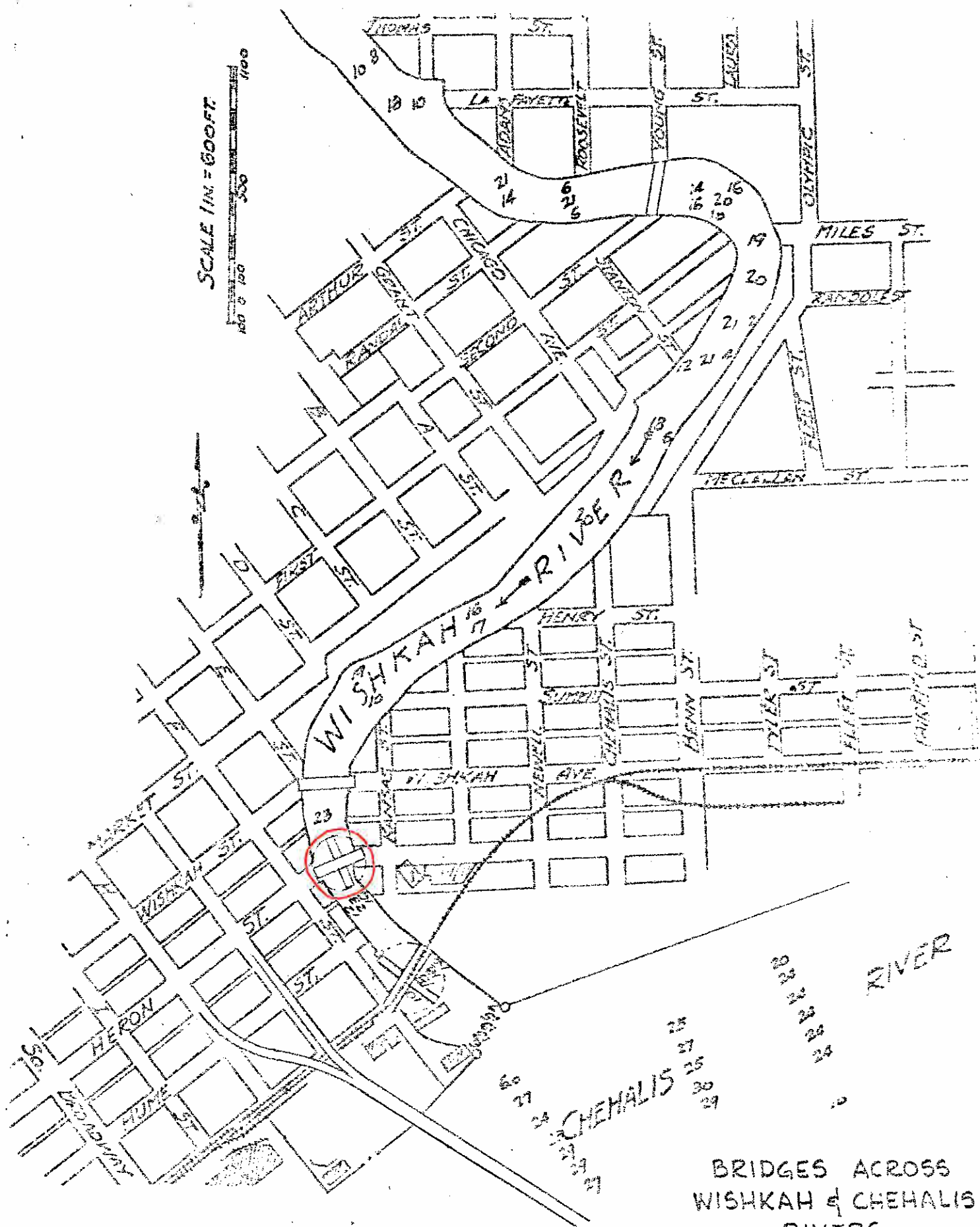
19. HOW BRIDGE WAS INSPECTED (circle two) CAR, BOAT ; DAY, NIGHT

20. DATE OF INSPECTION _____

21. INSPECTOR (PRINT) _____

22. AUX. UNIT _____

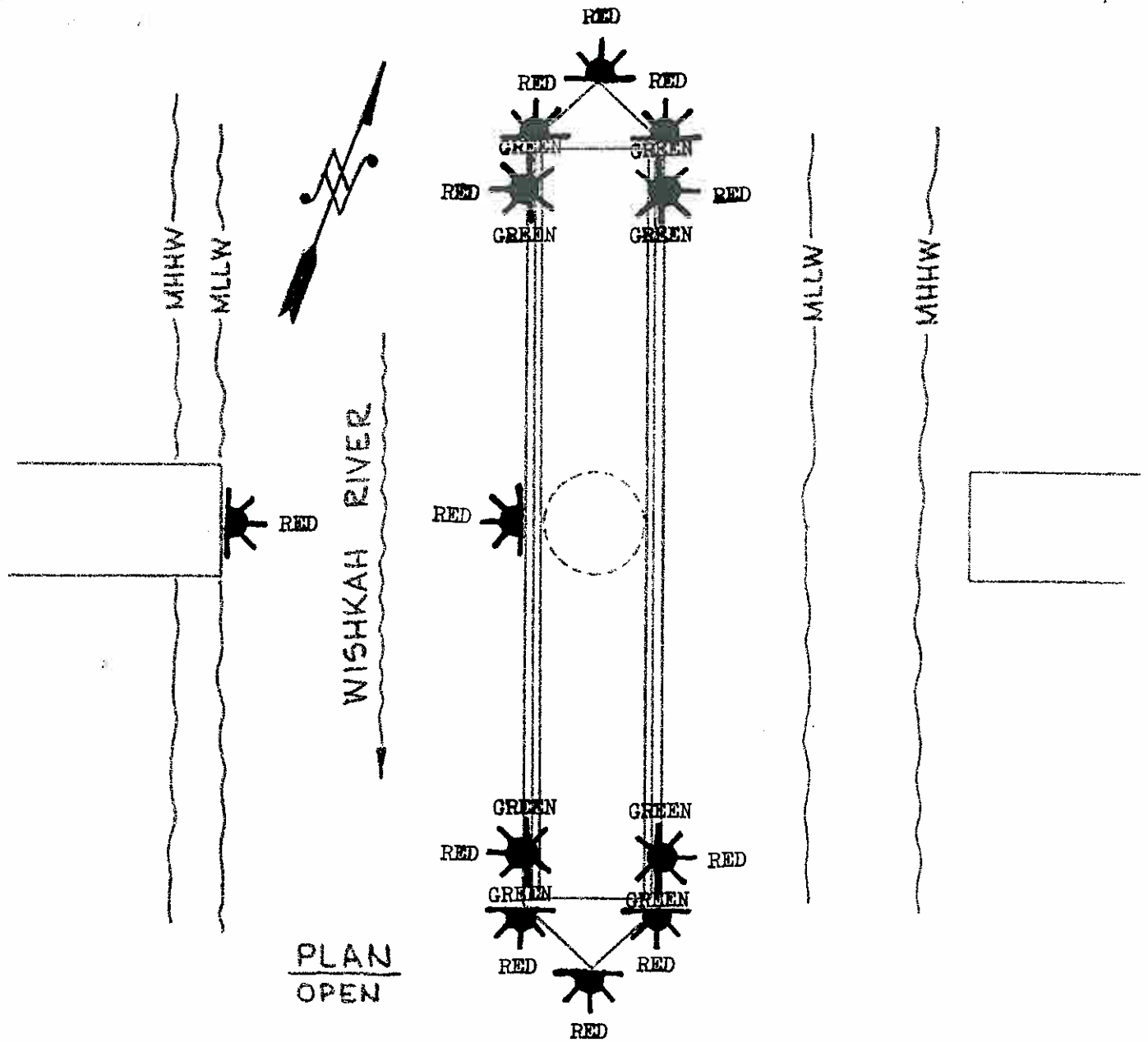
23. LOCAL C.G. GROUP PERSON NOTIFIED _____ TIME / DATE _____



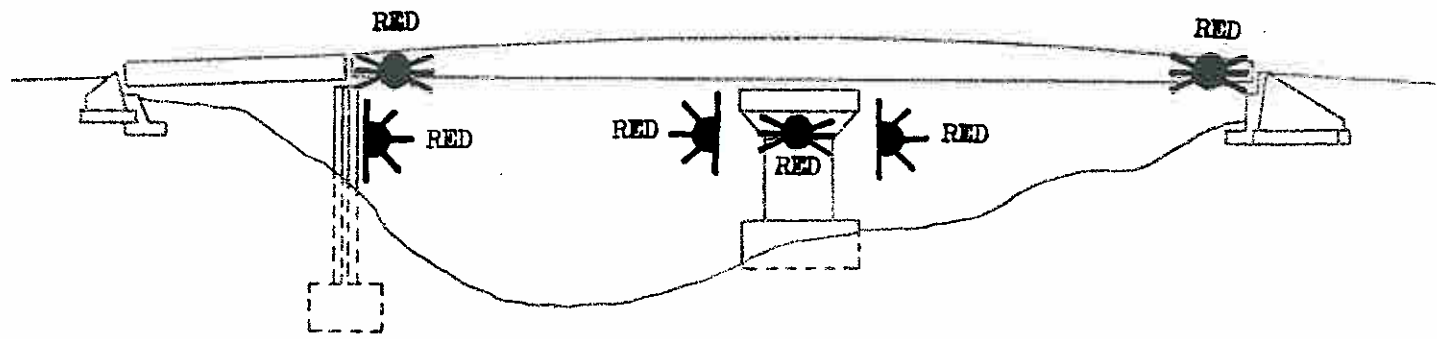
SCALE 1 IN. = 600 FT.



BRIDGES ACROSS
 WISHKAH & CHEHALIS
 RIVERS
 AT ABERDEEN, WASH.
 FILE 307-A-6



PLAN
OPEN



ELEVATION
CLOSED

WISHKAH RIVER, MILE 0.2
STATE OF WASHINGTON
HERON STREET BRIDGE
ABERDEEN, WA
FILE 307-A-

U.S.C.G. BRIDGE INSPECTION 33CFR 117, 118

LIGHT LIST NO: 16072.3	SECTOR OFFICE: CR	LIGHT FILE NO: 308-A-6
1. WATERWAY NAME: Wishkah River	2. WATERWAY MILE: 0.4	
3. LOCATION of BRIDGE: Aberdeen, WA		
4. NAME of BRIDGE: Wishkah Street Bridge		
5. NAME of OWNER: Washington Department of Transportation		
6. OWNER PHONE NUMBER: (360) 705-7191		
7. TYPE of BRIDGE: (circle one)	POSITION: 46-58-38.000N	123-48-42.000W
118.70 SWING 118.65 FIXED	118.80 BASCULE	118.75 PONTOON 118.85 VERTICAL LIFT

BRIDGE AND PIER LIGHTING	INSTALLED	FUNCTION PROPERLY
8. AERIAL WARNING LIGHT(S) RED 360°	Y / N	Y / N
9. DRAW SPAN LIGHTS RED (CLOSED) GREEN (OPEN)	Y / N Y / N	Y / N Y / N
10. MARGIN OF CHANNEL LIGHTS RED 180°	Y / N	Y / N
11. PIER LIGHTS RED 180°	Y / N	Y / N
12. PIER PROTECTION / FENDERING LIGHTS RED 180°	Y / N	Y / N
13. CENTER OF CHANNEL LIGHTS GREEN 360 ° WHITE 3 VERTICAL 180°	Y / N Y / N	Y / N Y / N

BRIDGE PARTICULARS	INSTALLED	FUNCTION PROPERLY
14. 118.160 CLEARANCE GAUGES	Y / N	Y / N
15. 117.55 BRIDGE REG. SIGNS	Y / N	LEGIBLE Y / N
16. FENDERING / PIER PROTECTION	Y / N	CONDITION Good / Fair / Poor
17. DEBRIS BUILD-UP	Y / N	

18. DISCREPANCIES (ITEM # AND COMMENT)

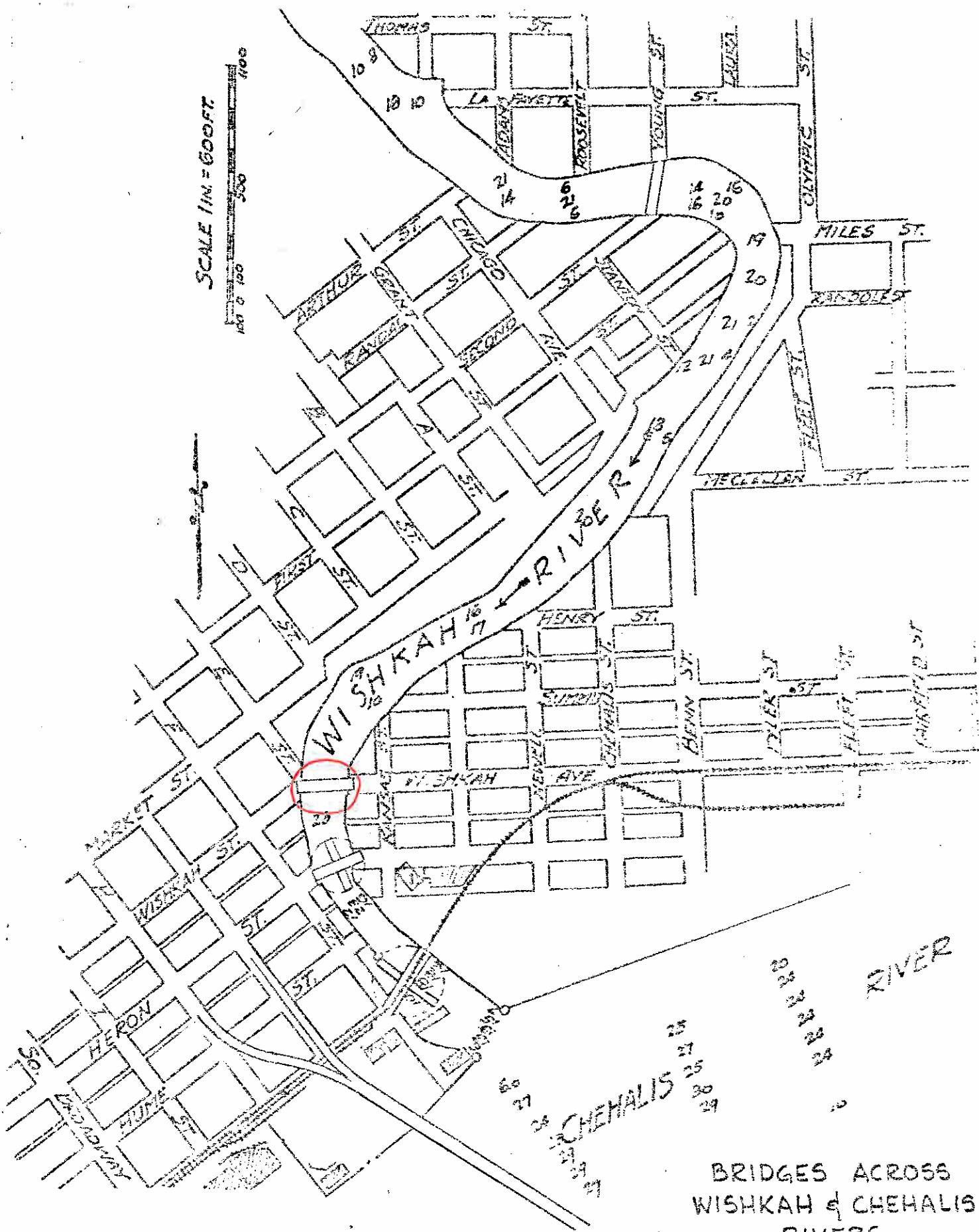
19. HOW BRIDGE WAS INSPECTED (circle two) CAR, BOAT ; DAY, NIGHT

20. DATE OF INSPECTION _____

21. INSPECTOR (PRINT) _____

22. AUX. UNIT _____

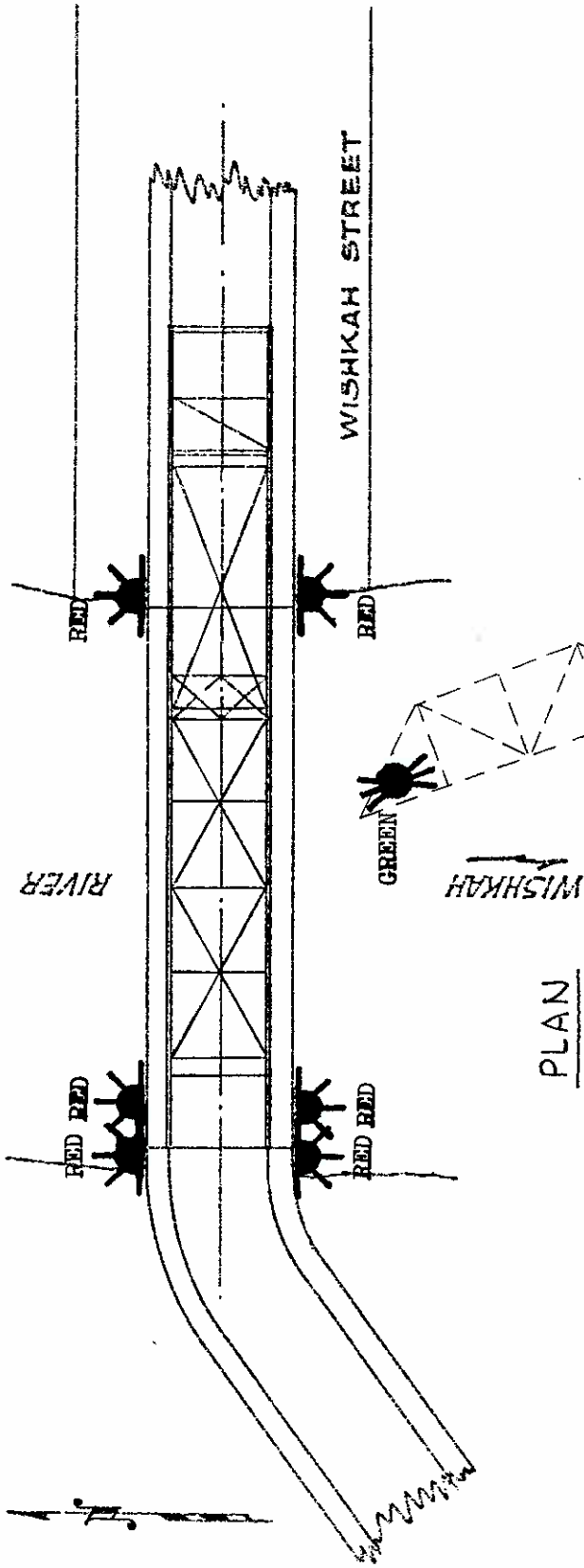
23. LOCAL C.G. GROUP PERSON NOTIFIED _____ TIME / DATE _____



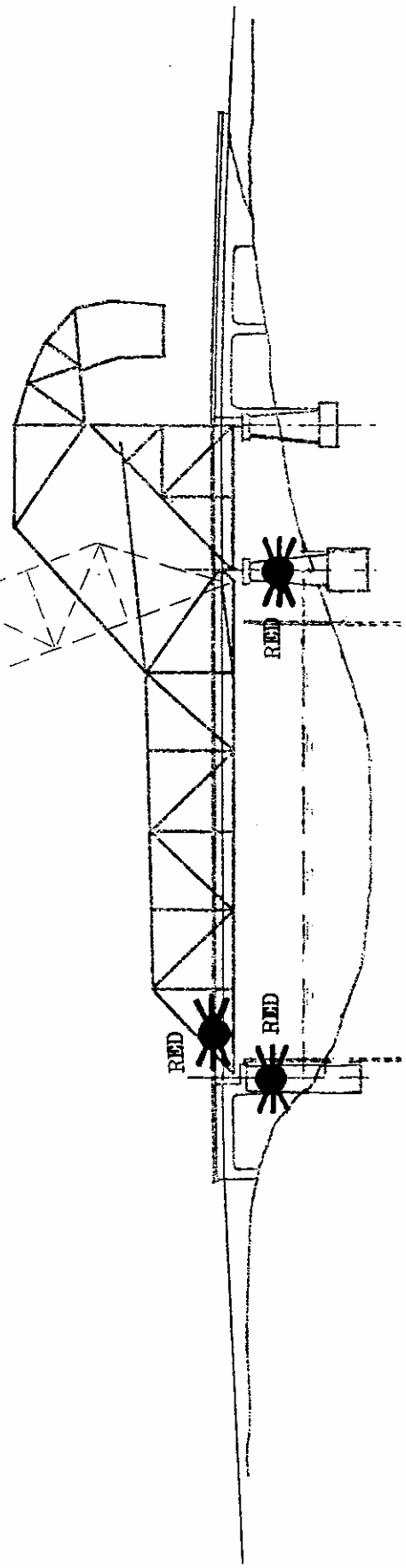
SCALE 1 IN = 600 FT.



BRIDGES ACROSS
 WISHKAH & CHEHALIS
 RIVERS
 AT ABERDEEN, WASH.
 FILE 308-A-6



PLAN



ELEVATION

WISHKAH RIVER, MILE 0.4
 STATE OF WASHINGTON
 WISHKAH STREET BRIDGE
 ABERDEEN, WA
 FILE 308-A-6

U.S.C.G. BRIDGE INSPECTION 33CFR 117, 118

LIGHT LIST NO: 15897	SECTOR OFFICE: CR	LIGHT FILE NO: 311-A-6
1. WATERWAY NAME: Chehalis River	2. WATERWAY MILE: 0.1	
3. LOCATION of BRIDGE: Aberdeen, Grays Harbor County, Washington		
4. NAME of BRIDGE: Chehalis River Bridge (US 101)		
5. NAME of OWNER: Washington Department of Transportation		
6. OWNER PHONE NUMBER: (360) 705-7191		
7. TYPE of BRIDGE: (circle one)	POSITION: 46-58-20.000N	123-48-33.000W
118.70 SWING 118.65 FIXED	118.80 BASCULE	118.75 PONTOON 118.85 VERTICAL LIFT

BRIDGE AND PIER LIGHTING	INSTALLED	FUNCTION PROPERLY
8. AERIAL WARNING LIGHT(S) RED 360°	Y / N	Y / N
9. DRAW SPAN LIGHTS RED (CLOSED) GREEN (OPEN)	Y / N Y / N	Y / N Y / N
10. MARGIN OF CHANNEL LIGHTS RED 180°	Y / N	Y / N
11. PIER LIGHTS RED 180°	Y / N	Y / N
12. PIER PROTECTION / FENDERING LIGHTS RED 180°	Y / N	Y / N
13. CENTER OF CHANNEL LIGHTS GREEN 360 ° WHITE 3 VERTICAL 180°	Y / N Y / N	Y / N Y / N

BRIDGE PARTICULARS	INSTALLED	FUNCTION PROPERLY
14. 118.160 CLEARANCE GAUGES	Y / N	Y / N
15. 117.55 BRIDGE REG. SIGNS	Y / N	LEGIBLE Y / N
16. FENDERING / PIER PROTECTION	Y / N	CONDITION Good / Fair / Poor
17. DEBRIS BUILD-UP	Y / N	

18. DISCREPANCIES (ITEM # AND COMMENT)

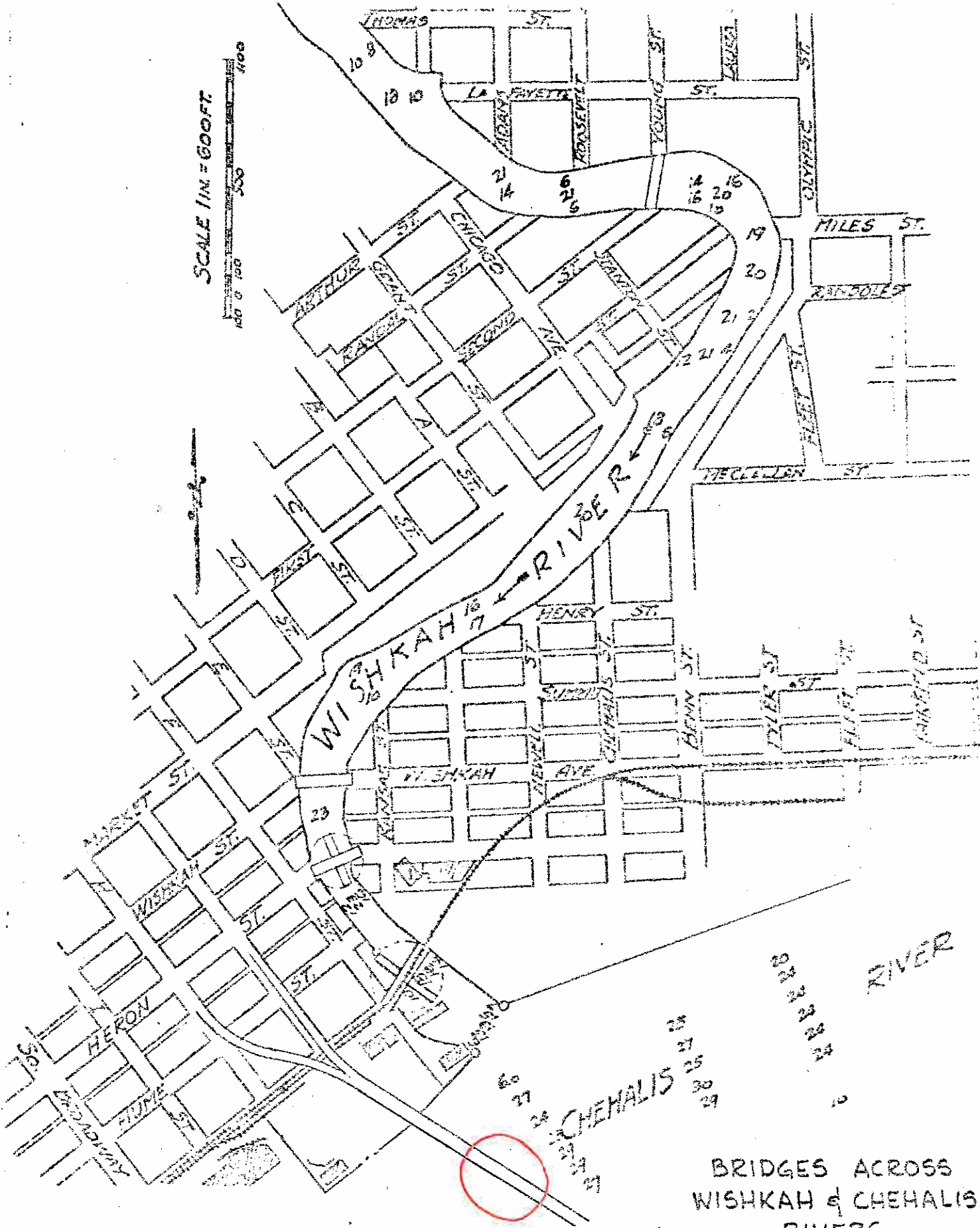
19. HOW BRIDGE WAS INSPECTED (circle two) CAR, BOAT ; DAY, NIGHT

20. DATE OF INSPECTION _____

21. INSPECTOR (PRINT) _____

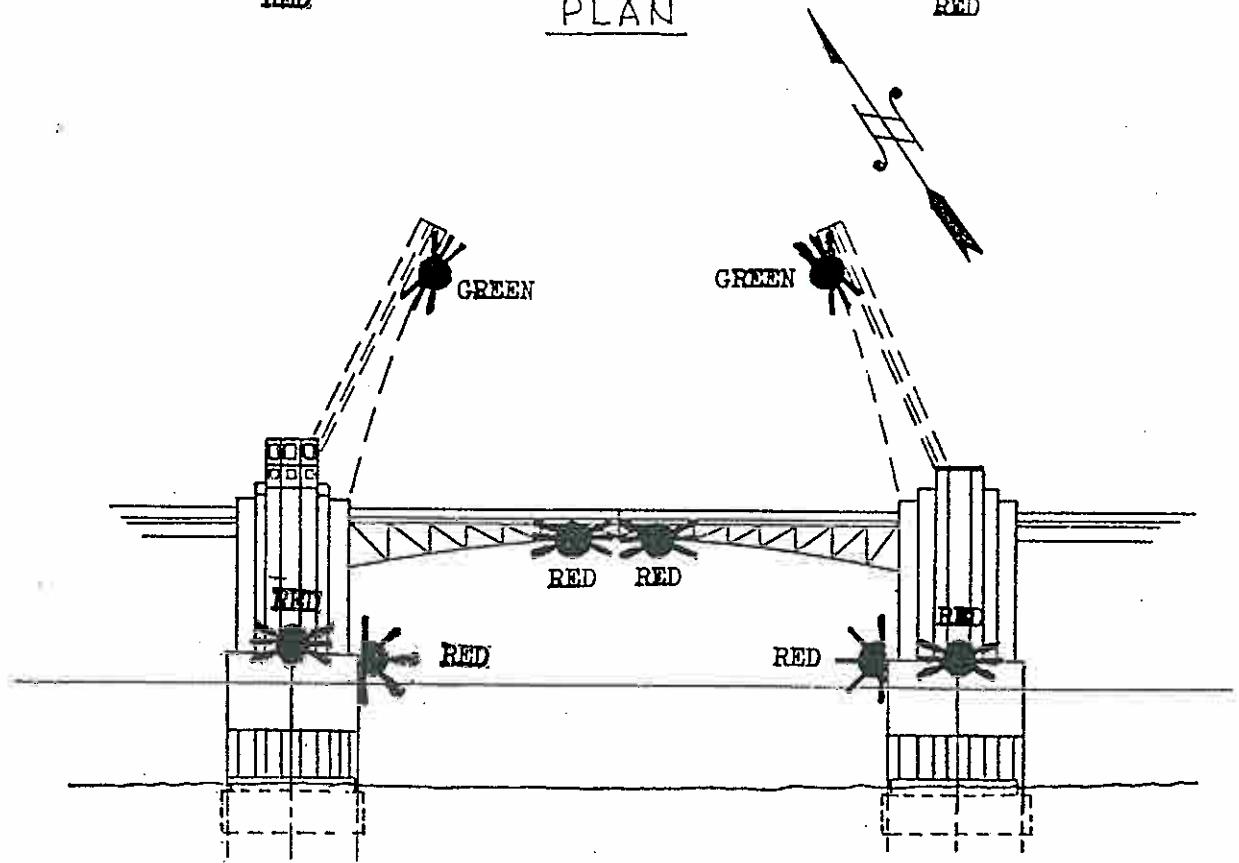
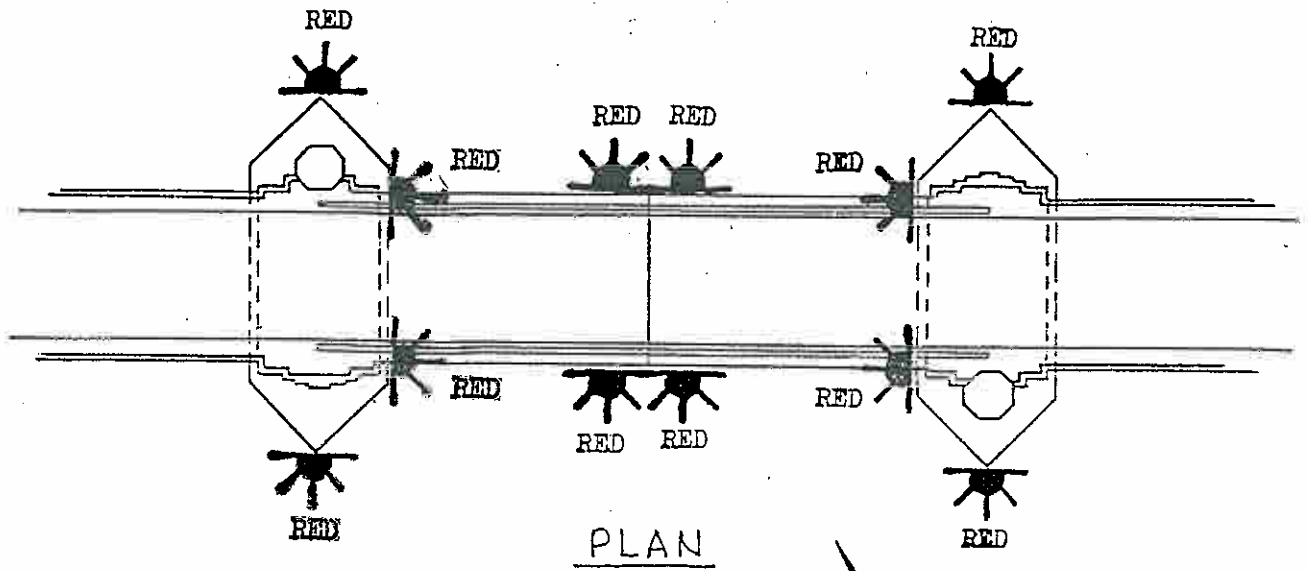
22. AUX. UNIT _____

23. LOCAL C.G. GROUP PERSON NOTIFIED _____ TIME / DATE _____



SCALE 1 IN. = 600 FT.

BRIDGES ACROSS
 WISHKAH & CHEHALIS
 RIVERS
 AT ABERDEEN, WASH.
 FILE 311-A-6



CHEHALIS RIVER, MILE 0.1
 STATE OF WASHINGTON
 ABERDEEN, WASH.
 FILE 311-A-6

U.S.C.G. BRIDGE INSPECTION 33CFR 117, 118

LIGHT LIST NO: 15387	SECTOR OFFICE: CR	LIGHT FILE NO: 321-A-6
1. WATERWAY NAME: South Fork Willapa River	2. WATERWAY MILE: 0.3	
3. LOCATION of BRIDGE: Raymond, Pacific County, Washington		
4. NAME of BRIDGE: BNSFRR Bridge		
5. NAME of OWNER: Washington Parks & Recreation Commission		
6. OWNER PHONE NUMBER: (360) 753-2650		
7. TYPE of BRIDGE: (circle one)	POSITION: 46-41-05.000N	123-44-25.000W
118.70 SWING 118.65 FIXED 118.80 BASCULE 118.75 PONTOON 118.85 VERTICAL LIFT		

BRIDGE AND PIER LIGHTING	INSTALLED	FUNCTION PROPERLY
8. AERIAL WARNING LIGHT(S) RED 360°	Y / N	Y / N
9. DRAW SPAN LIGHTS RED (CLOSED) GREEN (OPEN)	Y / N Y / N	Y / N Y / N
10. MARGIN OF CHANNEL LIGHTS RED 180°	Y / N	Y / N
11. PIER LIGHTS RED 180°	Y / N	Y / N
12. PIER PROTECTION / FENDERING LIGHTS RED 180°	Y / N	Y / N
13. CENTER OF CHANNEL LIGHTS GREEN 360 ° WHITE 3 VERTICAL 180°	Y / N Y / N	Y / N Y / N

BRIDGE PARTICULARS	INSTALLED	FUNCTION PROPERLY
14. 118.160 CLEARANCE GAUGES	Y / N	Y / N
15. 117.55 BRIDGE REG. SIGNS	Y / N	LEGIBLE Y / N
16. FENDERING / PIER PROTECTION	Y / N	CONDITION Good / Fair / Poor
17. DEBRIS BUILD-UP		Y / N

18. DISCREPANCIES (ITEM # AND COMMENT)

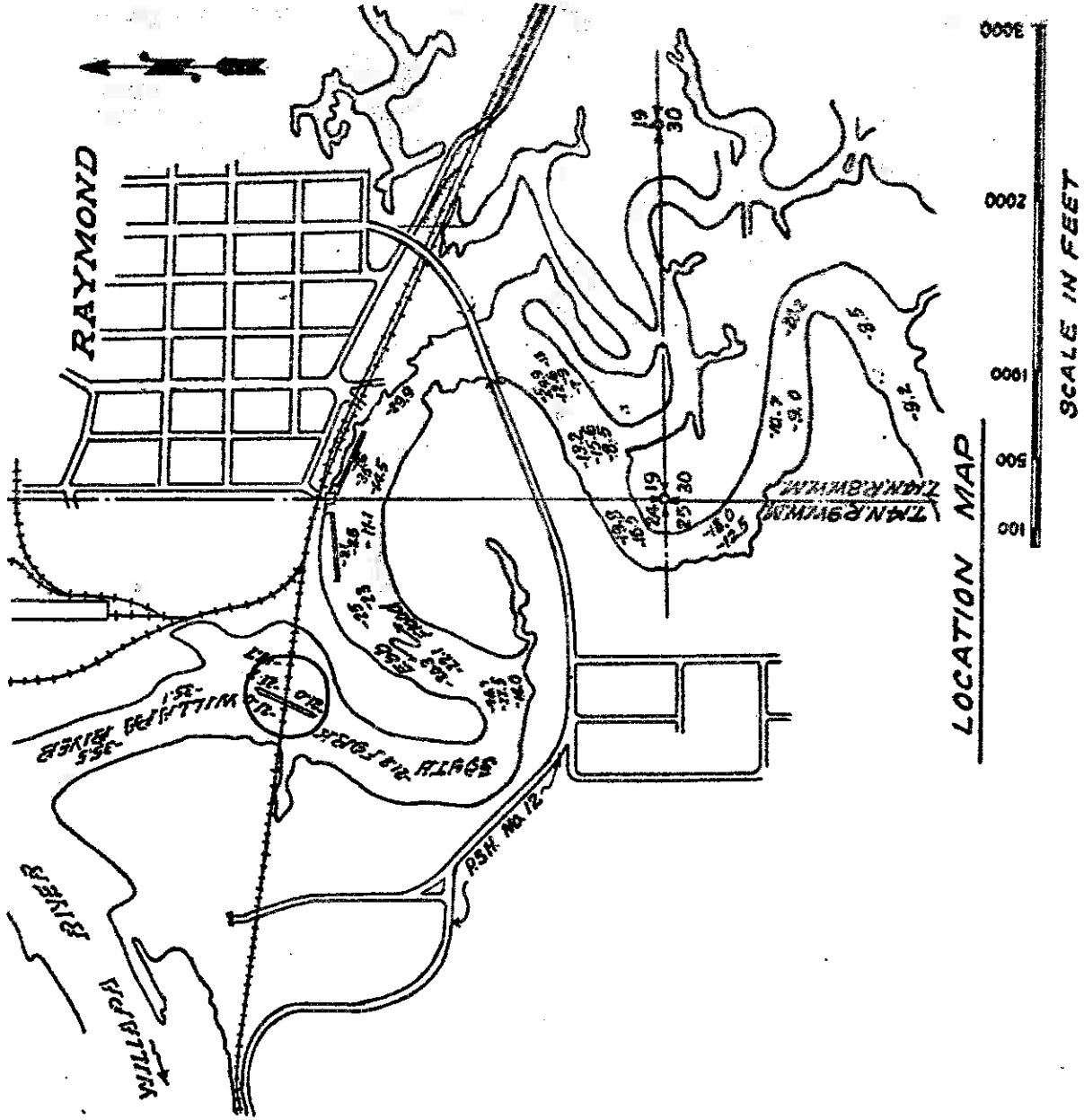
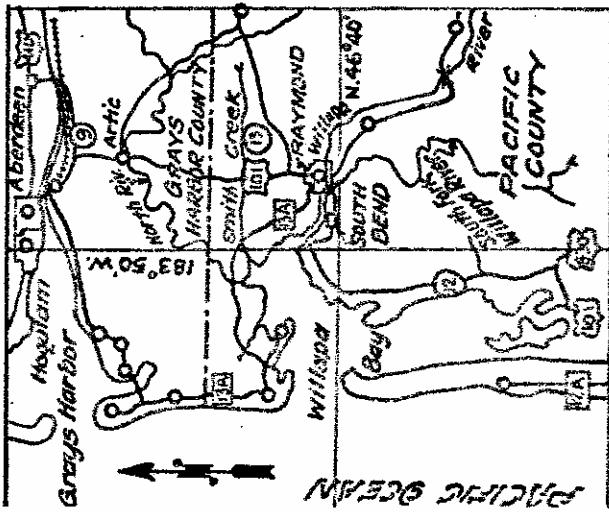
19. HOW BRIDGE WAS INSPECTED (circle two) CAR, BOAT ; DAY, NIGHT

20. DATE OF INSPECTION _____

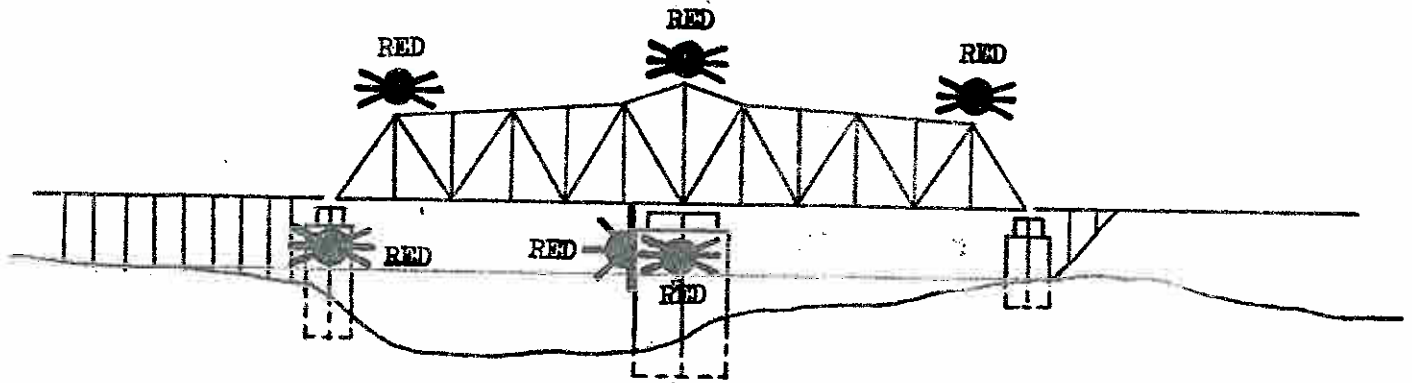
21. INSPECTOR (PRINT) _____

22. AUX. UNIT _____

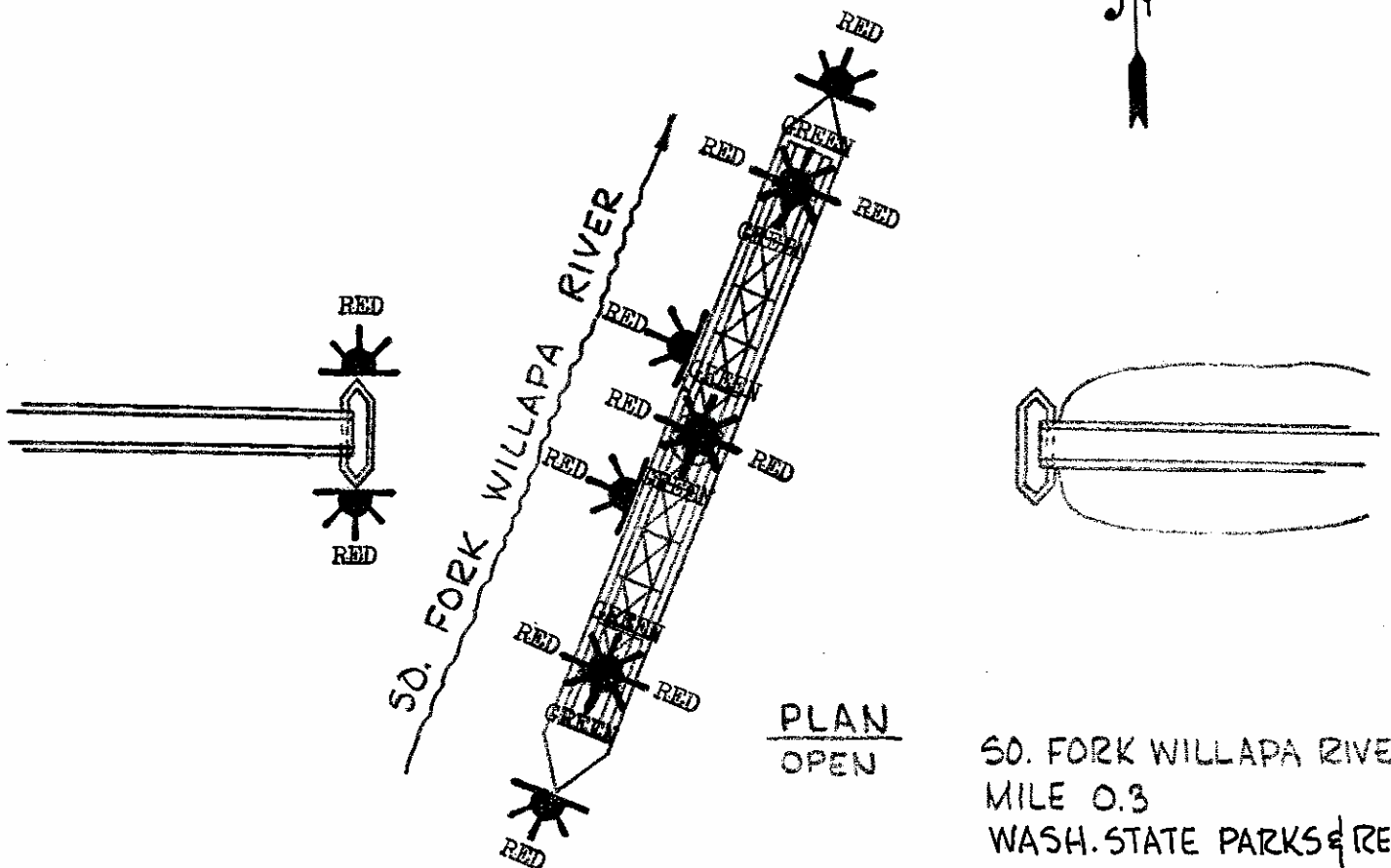
23. LOCAL C.G. GROUP PERSON NOTIFIED _____ TIME / DATE _____



CITY OF RAYMOND
 SOUTH FORK WILLAPA RIVER BRIDGES
 PACIFIC COUNTY



ELEVATION
CLOSED



PLAN
OPEN

SO. FORK WILLAPA RIVER
MILE 0.3
WASH. STATE PARKS & REC
RAYMOND, WASH.
FILE 321-A-6

U.S.C.G. BRIDGE INSPECTION 33CFR 117, 118

LIGHT LIST NO: 15487	SECTOR OFFICE: CR	LIGHT FILE NO: 325-A-6
1. WATERWAY NAME: Naselle River (flows into Willapa Bay)	2. WATERWAY MILE: 3.5	
3. LOCATION of BRIDGE: Near Naselle, Pacific County, Washington		
4. NAME of BRIDGE: Naselle River Bridge SR 101		
5. NAME of OWNER: Washington Department of Transportation		
6. OWNER PHONE NUMBER: (360) 705-7191		
7. TYPE of BRIDGE: (circle one)	POSITION: 46-25-52.000N	123-54-12.000W
118.70 SWING 118.65 FIXED 118.80 BASCULE 118.75 PONTOON 118.85 VERTICAL LIFT		

BRIDGE AND PIER LIGHTING	INSTALLED	FUNCTION PROPERLY
8. AERIAL WARNING LIGHT(S) RED 360°	Y / N	Y / N
9. DRAW SPAN LIGHTS RED (CLOSED) GREEN (OPEN)	Y / N Y / N	Y / N Y / N
10. MARGIN OF CHANNEL LIGHTS RED 180°	Y / N	Y / N
11. PIER LIGHTS RED 180°	Y / N	Y / N
12. PIER PROTECTION / FENDERING LIGHTS RED 180°	Y / N	Y / N
13. CENTER OF CHANNEL LIGHTS GREEN 360 ° WHITE 3 VERTICAL 180°	Y / N Y / N	Y / N Y / N

BRIDGE PARTICULARS	INSTALLED	FUNCTION PROPERLY
14. 118.160 CLEARANCE GAUGES	Y / N	Y / N
15. 117.55 BRIDGE REG. SIGNS	Y / N	LEGIBLE Y / N
16. FENDERING / PIER PROTECTION	Y / N	CONDITION Good / Fair / Poor
17. DEBRIS BUILD-UP	Y / N	

18. DISCREPANCIES (ITEM # AND COMMENT)

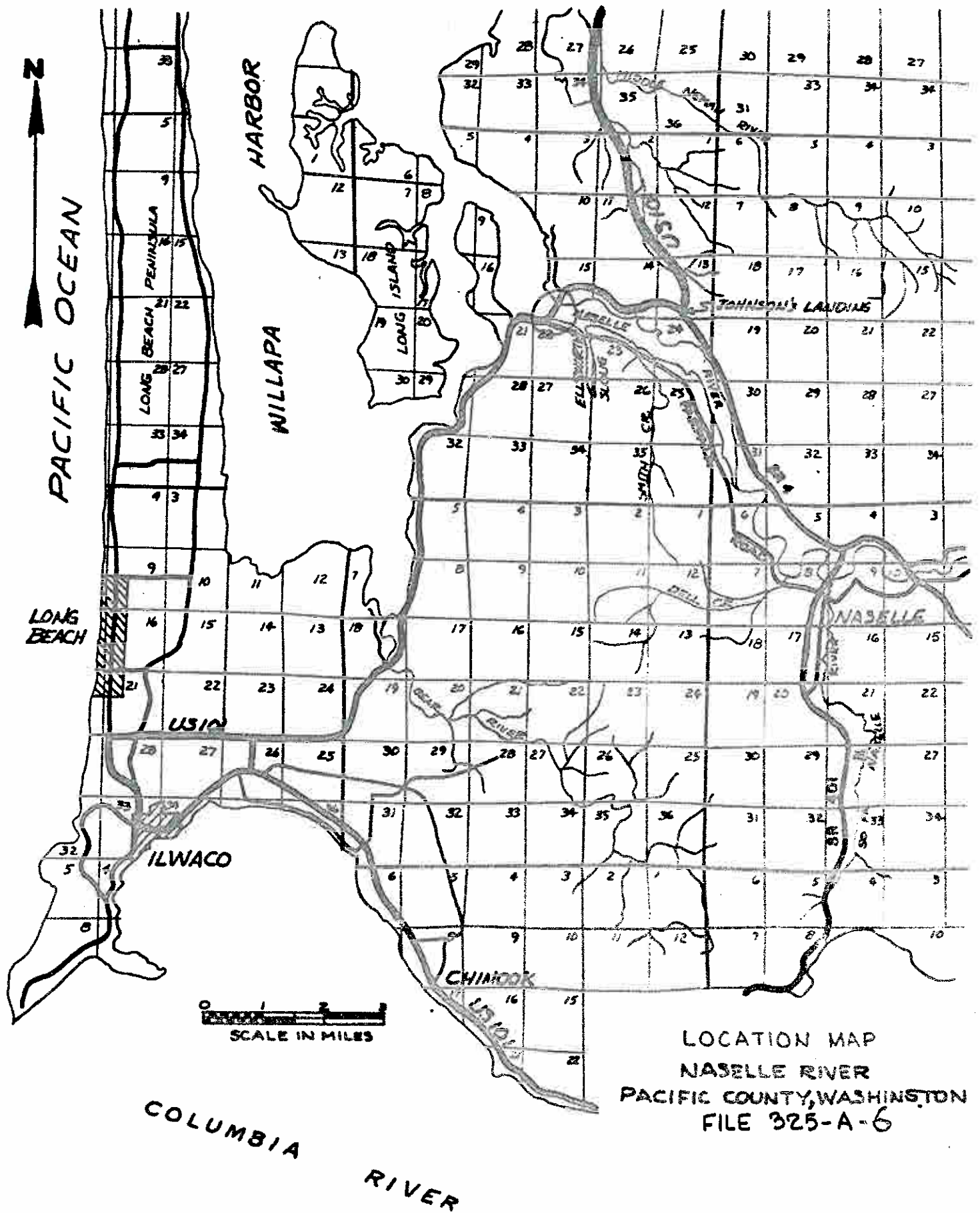
19. HOW BRIDGE WAS INSPECTED (circle two) CAR, BOAT ; DAY, NIGHT

20. DATE OF INSPECTION _____

21. INSPECTOR (PRINT) _____

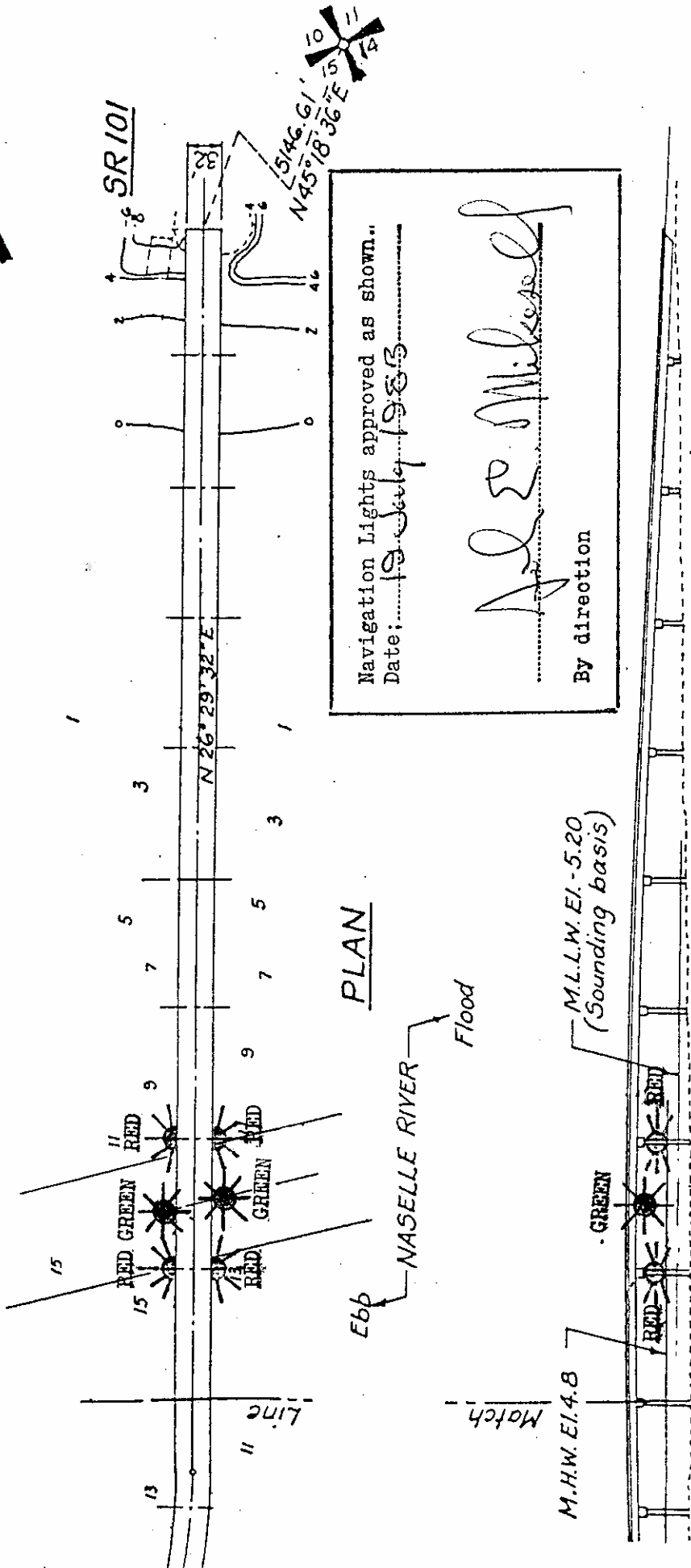
22. AUX. UNIT _____

23. LOCAL C.G. GROUP PERSON NOTIFIED _____ TIME / DATE _____



LOCATION MAP
 NASELLE RIVER
 PACIFIC COUNTY, WASHINGTON
 FILE 325-A-6

SEC. 15 & 22, T. 11 N., R. 10 W., W.M.

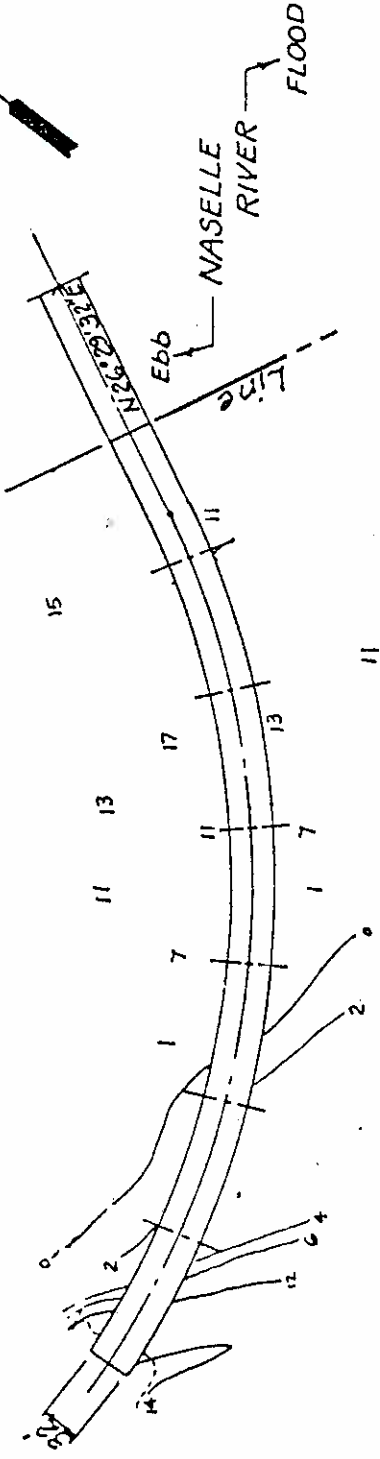


DATUM
 N.G.V.D. 1929

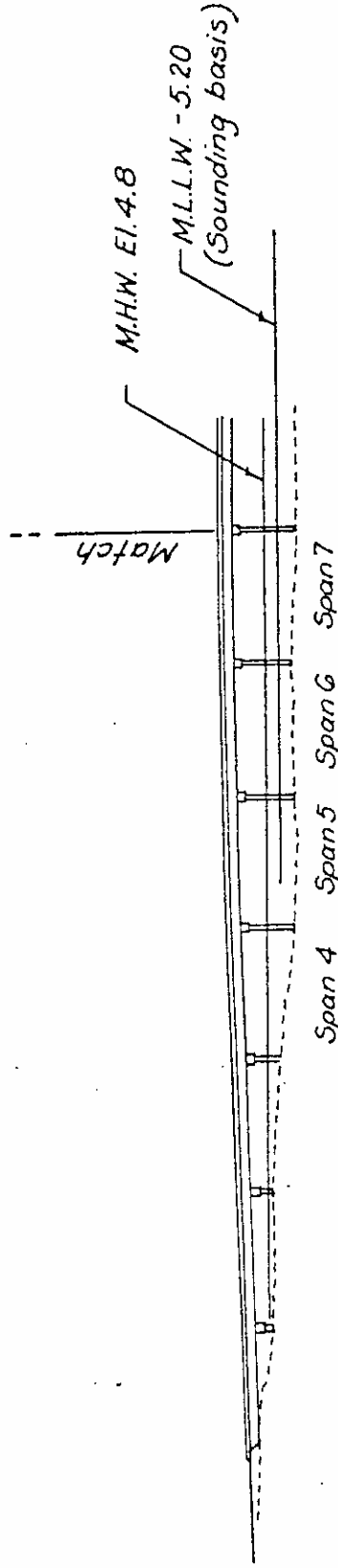
STATE OF WASHINGTON
 DEPT. OF TRANSPORTATION
 NASELLE RIVER BRIDGE
 SR 101 - PACIFIC COUNTY

SEC. 15 & 22, T. 11 N., R. 10 W., W.M.

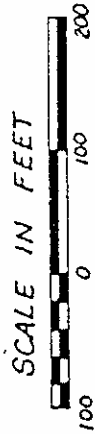
SR 101



PLAN



ELEVATION



DATUM
NGVD 1929

STATE OF WASHINGTON
DEPT. OF TRANSPORTATION
NASELLE RIVER BRIDGE REPL.
SR 101 ~ PACIFIC COUNTY

Sheet 2 of 2

FILE 325-A-6

U.S.C.G. BRIDGE INSPECTION 33CFR 117, 118

LIGHT LIST NO: 14630	SECTOR OFFICE: CR	LIGHT FILE NO: 329-A-6
1. WATERWAY NAME: Columbia River	2. WATERWAY MILE: 13.5	
3. LOCATION of BRIDGE: Near Megler, Pacific County, Washington		
4. NAME of BRIDGE: Astoria Bridge (north channel)		
5. NAME of OWNER: Oregon Department of Transportation		
6. OWNER PHONE NUMBER: (503) 986-4200		
7. TYPE of BRIDGE: (circle one)	POSITION: 46-14-18.000N	123-52-24.000W
118.70 SWING 118.65 FIXED 118.80 BASCULE	118.75 PONTOON	118.85 VERTICAL LIFT

BRIDGE AND PIER LIGHTING	INSTALLED	FUNCTION PROPERLY
8. AERIAL WARNING LIGHT(S) RED 360°	Y / N	Y / N
9. DRAW SPAN LIGHTS RED (CLOSED) GREEN (OPEN)	Y / N Y / N	Y / N Y / N
10. MARGIN OF CHANNEL LIGHTS RED 180°	Y / N	Y / N
11. PIER LIGHTS RED 180°	Y / N	Y / N
12. PIER PROTECTION / FENDERING LIGHTS RED 180°	Y / N	Y / N
13. CENTER OF CHANNEL LIGHTS GREEN 360 ° WHITE 3 VERTICAL 180°	Y / N Y / N	Y / N Y / N

BRIDGE PARTICULARS	INSTALLED	FUNCTION PROPERLY
14. 118.160 CLEARANCE GAUGES	Y / N	Y / N
15. 117.55 BRIDGE REG. SIGNS	Y / N	LEGIBLE Y / N
16. FENDERING / PIER PROTECTION	Y / N	CONDITION Good / Fair / Poor
17. DEBRIS BUILD-UP	Y / N	

18. DISCREPANCIES (ITEM # AND COMMENT)

19. HOW BRIDGE WAS INSPECTED (circle two) CAR, BOAT ; DAY, NIGHT

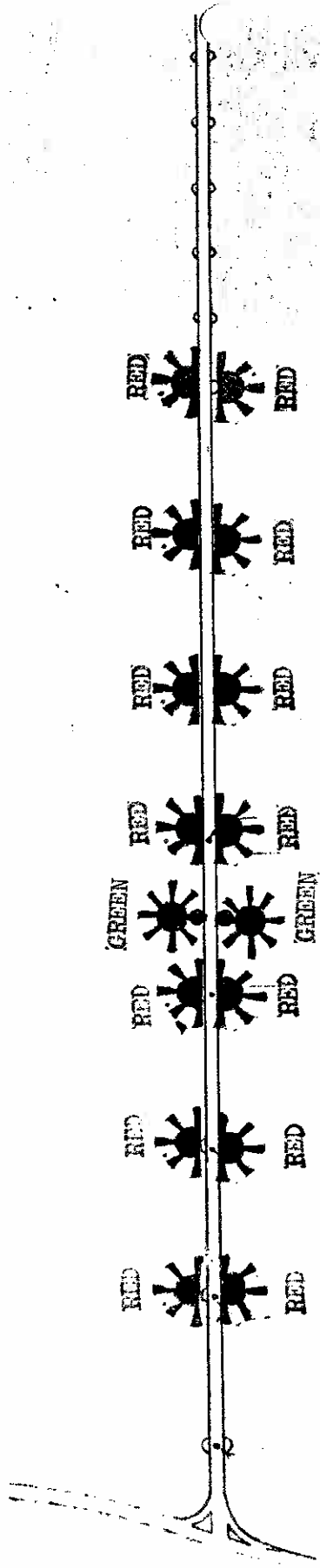
20. DATE OF INSPECTION _____

21. INSPECTOR (PRINT) _____

22. AUX. UNIT _____


23. LOCAL C.G. GROUP PERSON NOTIFIED _____ TIME / DATE _____

Δ Point Ellice



COLUMBIA RIVER, MILE 13.5
STATE OF OREGON
ASTORIA/PT. ELLICE BRIDGE
NORTH CHANNEL
FILE 329-A-6

U.S. 101



U.S.C.G. BRIDGE INSPECTION 33CFR 117, 118

LIGHT LIST NO: 10086	SECTOR OFFICE: CR	LIGHT FILE NO: 329-A-6
1. WATERWAY NAME: Columbia River	2. WATERWAY MILE: 13.5	
3. LOCATION of BRIDGE: Astoria, Clatsop County, Oregon		
4. NAME of BRIDGE: Astoria Bridge (south channel)		
5. NAME of OWNER: Oregon Department of Transportation		
6. OWNER PHONE NUMBER: (503) 986-4200		
7. TYPE of BRIDGE: (circle one)	POSITION: 46-11-38.000N	123-51-04.000W
118.70 SWING 118.65 FIXED 118.80 BASCULE 118.75 PONTOON 118.85 VERTICAL LIFT		

BRIDGE AND PIER LIGHTING	INSTALLED	FUNCTION PROPERLY
8. AERIAL WARNING LIGHT(S) RED 360°	Y / N	Y / N
9. DRAW SPAN LIGHTS RED (CLOSED) GREEN (OPEN)	Y / N Y / N	Y / N Y / N
10. MARGIN OF CHANNEL LIGHTS RED 180°	Y / N	Y / N
11. PIER LIGHTS RED 180°	Y / N	Y / N
12. PIER PROTECTION / FENDERING LIGHTS RED 180°	Y / N	Y / N
13. CENTER OF CHANNEL LIGHTS GREEN 360 ° WHITE 3 VERTICAL 180°	Y / N Y / N	Y / N Y / N

BRIDGE PARTICULARS	INSTALLED	FUNCTION PROPERLY
14. 118.160 CLEARANCE GAUGES	Y / N	Y / N
15. 117.55 BRIDGE REG. SIGNS	Y / N	LEGIBLE Y / N
16. FENDERING / PIER PROTECTION	Y / N	CONDITION Good / Fair / Poor
17. DEBRIS BUILD-UP	Y / N	

18. DISCREPANCIES (ITEM # AND COMMENT)

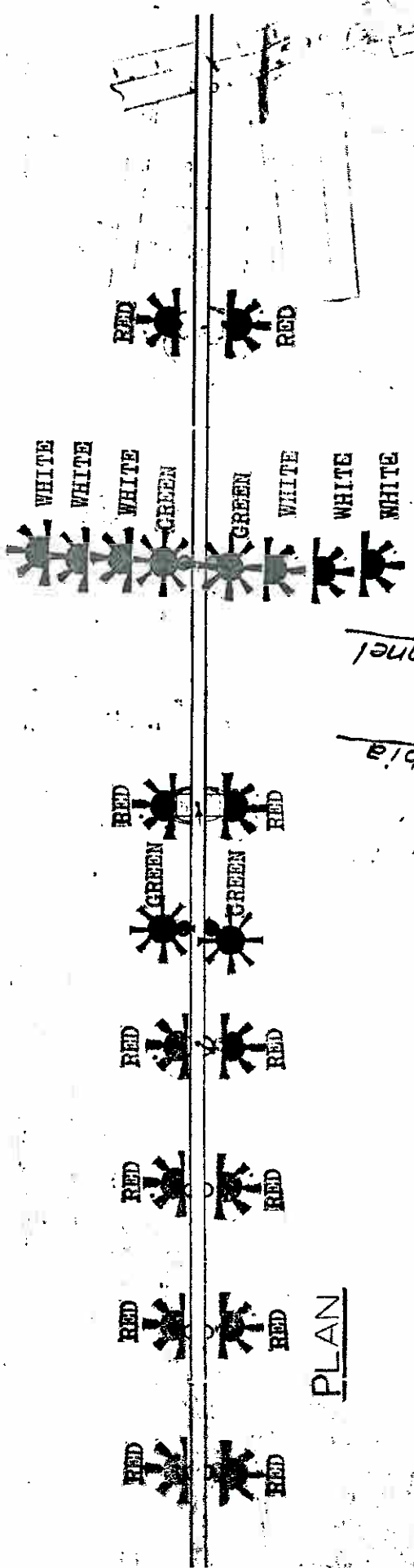
19. HOW BRIDGE WAS INSPECTED (circle two) CAR, BOAT ; DAY, NIGHT

20. DATE OF INSPECTION _____

21. INSPECTOR (PRINT) _____

22. AUX. UNIT _____

23. LOCAL C.G. GROUP PERSON NOTIFIED _____ TIME / DATE _____

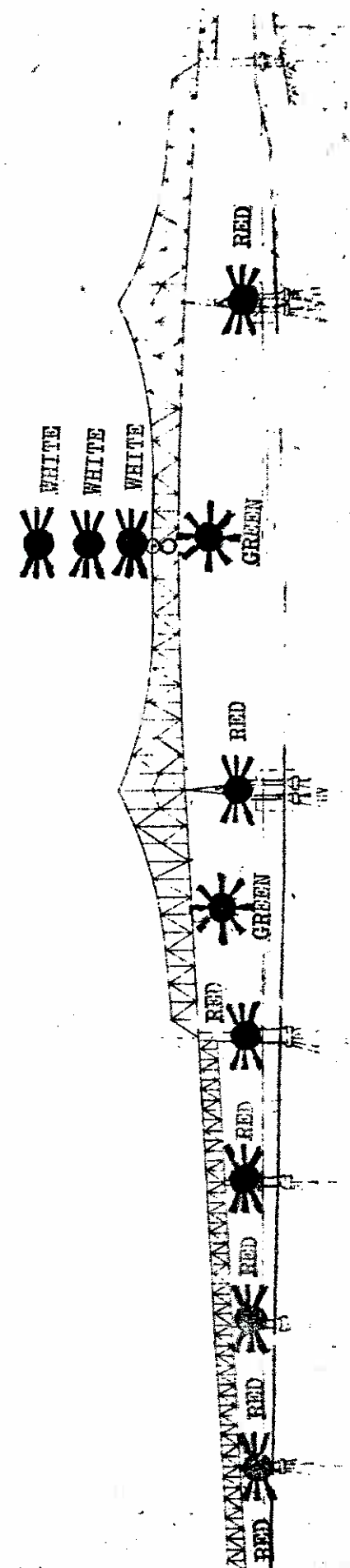


Columbia River
 South Channel

3 - 180°
 VERTICAL
 WHITE
 LIGHTS
 ABOVE
 GREEN
 CHANNEL
 LIGHT
 (BOTH SIDES)

COLUMBIA RIVER, MILE 13.5
 STATE OF OREGON
 ASTORIA / PT. ELLICE BRIDGE
 MAIN CHANNEL (SOUTH)
 FILE 329-A-6

PLAN



U.S.C.G. BRIDGE INSPECTION 33CFR 117, 118

LIGHT LIST NO: 14810	SECTOR OFFICE: CR	LIGHT FILE NO: 333-A-6
1. WATERWAY NAME: Blind Slough	2. WATERWAY MILE: 1.1	
3. LOCATION of BRIDGE: Near Knappa, Clatsop County, Oregon		
4. NAME of BRIDGE: P&WRR Bridge		
5. NAME of OWNER: Portland & Western Railroad Company		
6. OWNER PHONE NUMBER: (451) 924-6565		
7. TYPE of BRIDGE: (circle one)	POSITION: 46-12-10.000N	123-33-40.000W
118.70 SWING 118.65 FIXED 118.80 BASCULE	118.75 PONTOON	118.85 VERTICAL LIFT

BRIDGE AND PIER LIGHTING	INSTALLED	FUNCTION PROPERLY
8. AERIAL WARNING LIGHT(S) RED 360°	Y / N	Y / N
9. DRAW SPAN LIGHTS RED (CLOSED) GREEN (OPEN)	Y / N Y / N	Y / N Y / N
10. MARGIN OF CHANNEL LIGHTS RED 180°	Y / N	Y / N
11. PIER LIGHTS RED 180°	Y / N	Y / N
12. PIER PROTECTION / FENDERING LIGHTS RED 180°	Y / N	Y / N
13. CENTER OF CHANNEL LIGHTS GREEN 360 ° WHITE 3 VERTICAL 180°	Y / N Y / N	Y / N Y / N

BRIDGE PARTICULARS	INSTALLED	FUNCTION PROPERLY
14. 118.160 CLEARANCE GAUGES	Y / N	Y / N
15. 117.55 BRIDGE REG. SIGNS	Y / N	LEGIBLE Y / N
16. FENDERING / PIER PROTECTION	Y / N	CONDITION Good / Fair / Poor
17. DEBRIS BUILD-UP	Y / N	

18. DISCREPANCIES (ITEM # AND COMMENT)

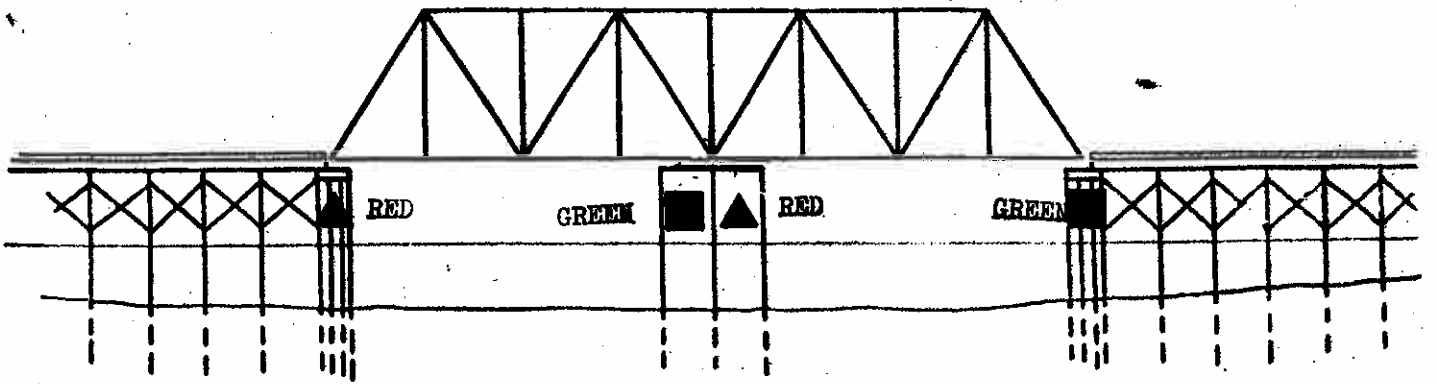
19. HOW BRIDGE WAS INSPECTED (circle two) CAR, BOAT ; DAY, NIGHT

20. DATE OF INSPECTION _____

21. INSPECTOR (PRINT) _____

22. AUX. UNIT _____

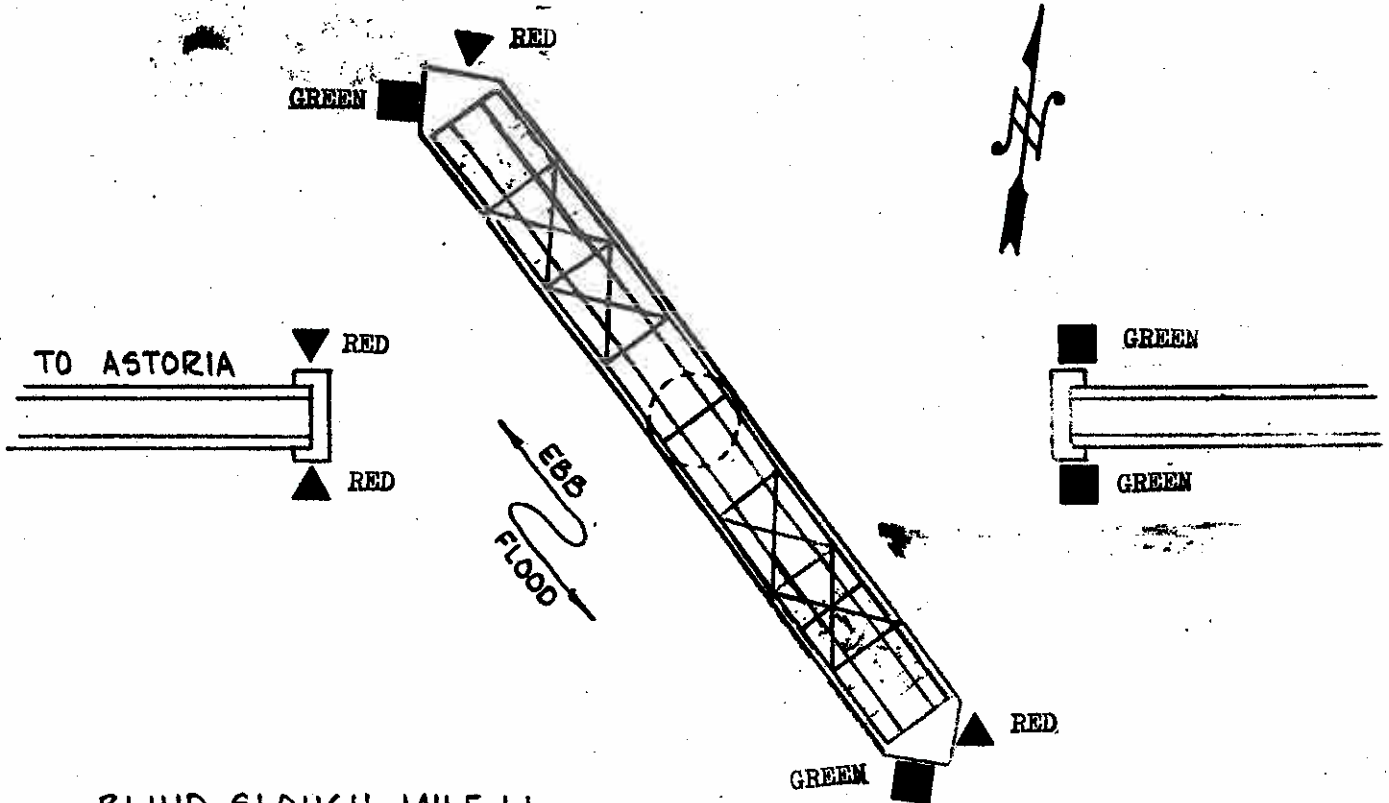
23. LOCAL C.G. GROUP PERSON NOTIFIED _____ TIME / DATE _____



▲ RED RETROREFLECTIVE PANEL

■ GREEN RETROREFLECTIVE PANEL

ELEVATION
CLOSED



PLAN
OPEN

BLIND SLOUGH, MILE 1.1
PORTLAND & WESTERN R.R.
CLATSOP COUNTY, OR
EAST OF ASTORIA
FILE 333-A-6

U.S.C.G. BRIDGE INSPECTION 33CFR 117, 118

LIGHT LIST NO: 14742	SECTOR OFFICE: CR	LIGHT FILE NO: 334-A-6
1. WATERWAY NAME: John Day River	2. WATERWAY MILE: 0.1	
3. LOCATION of BRIDGE: Near Astoria, Clatsop County, Oregon		
4. NAME of BRIDGE: P&WRR Bridge		
5. NAME of OWNER: Portland & Western Railroad Company		
6. OWNER PHONE NUMBER: (451) 924-6565		
7. TYPE of BRIDGE: (circle one) POSITION: 46-10-51.000N 123-44-27.000W		
118.70 SWING	118.65 FIXED	118.80 BASCULE
		118.75 PONTOON
		118.85 VERTICAL LIFT

BRIDGE AND PIER LIGHTING	INSTALLED	FUNCTION PROPERLY
8. AERIAL WARNING LIGHT(S) RED 360°	Y / N	Y / N
9. DRAW SPAN LIGHTS RED (CLOSED) GREEN (OPEN)	Y / N Y / N	Y / N Y / N
10. MARGIN OF CHANNEL LIGHTS RED 180°	Y / N	Y / N
11. PIER LIGHTS RED 180°	Y / N	Y / N
12. PIER PROTECTION / FENDERING LIGHTS RED 180°	Y / N	Y / N
13. CENTER OF CHANNEL LIGHTS GREEN 360 ° WHITE 3 VERTICAL 180°	Y / N Y / N	Y / N Y / N

BRIDGE PARTICULARS	INSTALLED	FUNCTION PROPERLY
14. 118.160 CLEARANCE GAUGES	Y / N	Y / N
15. 117.55 BRIDGE REG. SIGNS	Y / N	LEGIBLE Y / N
16. FENDERING / PIER PROTECTION	Y / N	CONDITION Good / Fair / Poor
17. DEBRIS BUILD-UP	Y / N	

18. DISCREPANCIES (ITEM # AND COMMENT)

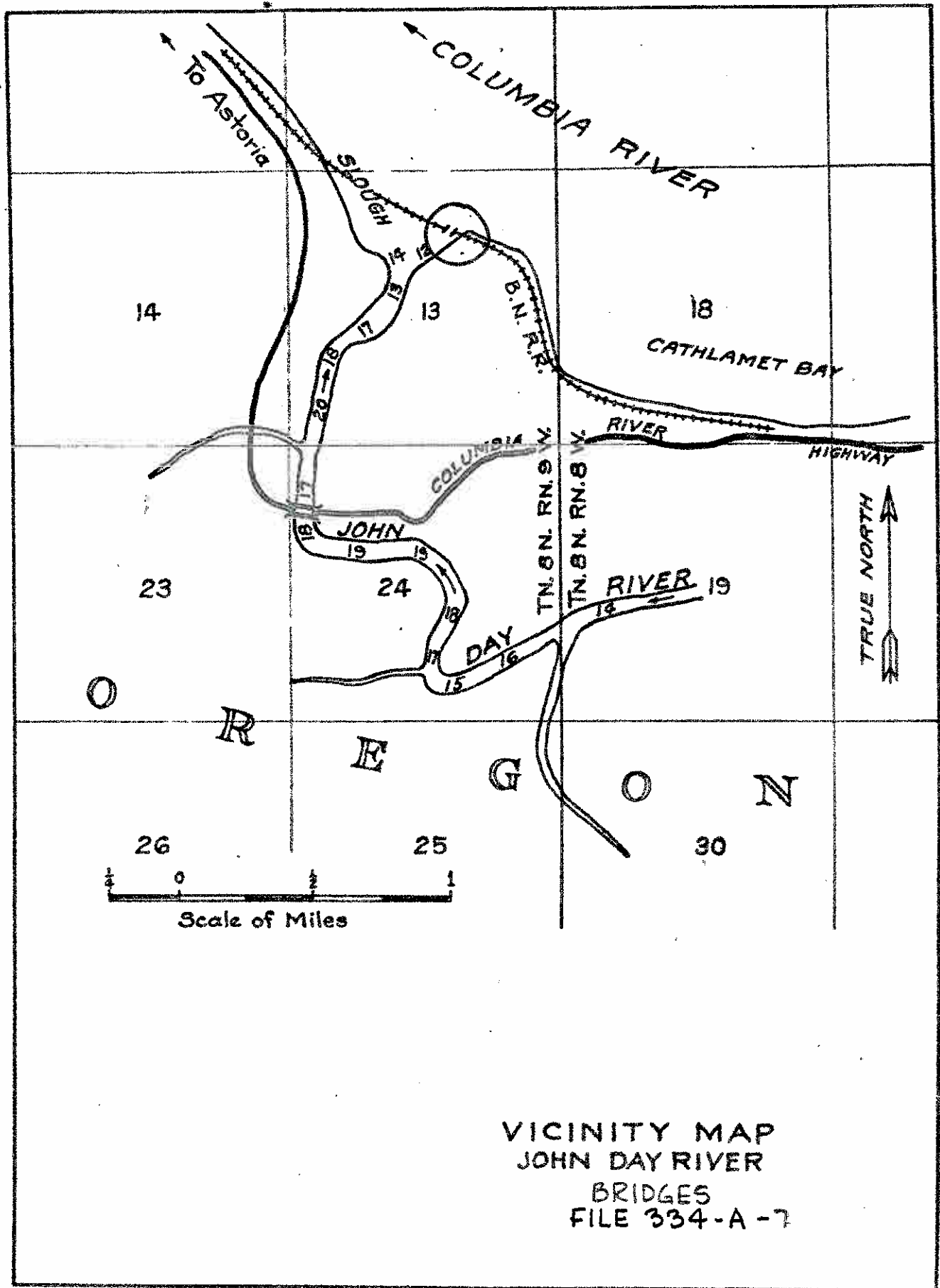
19. HOW BRIDGE WAS INSPECTED (circle two) CAR, BOAT ; DAY, NIGHT

20. DATE OF INSPECTION _____

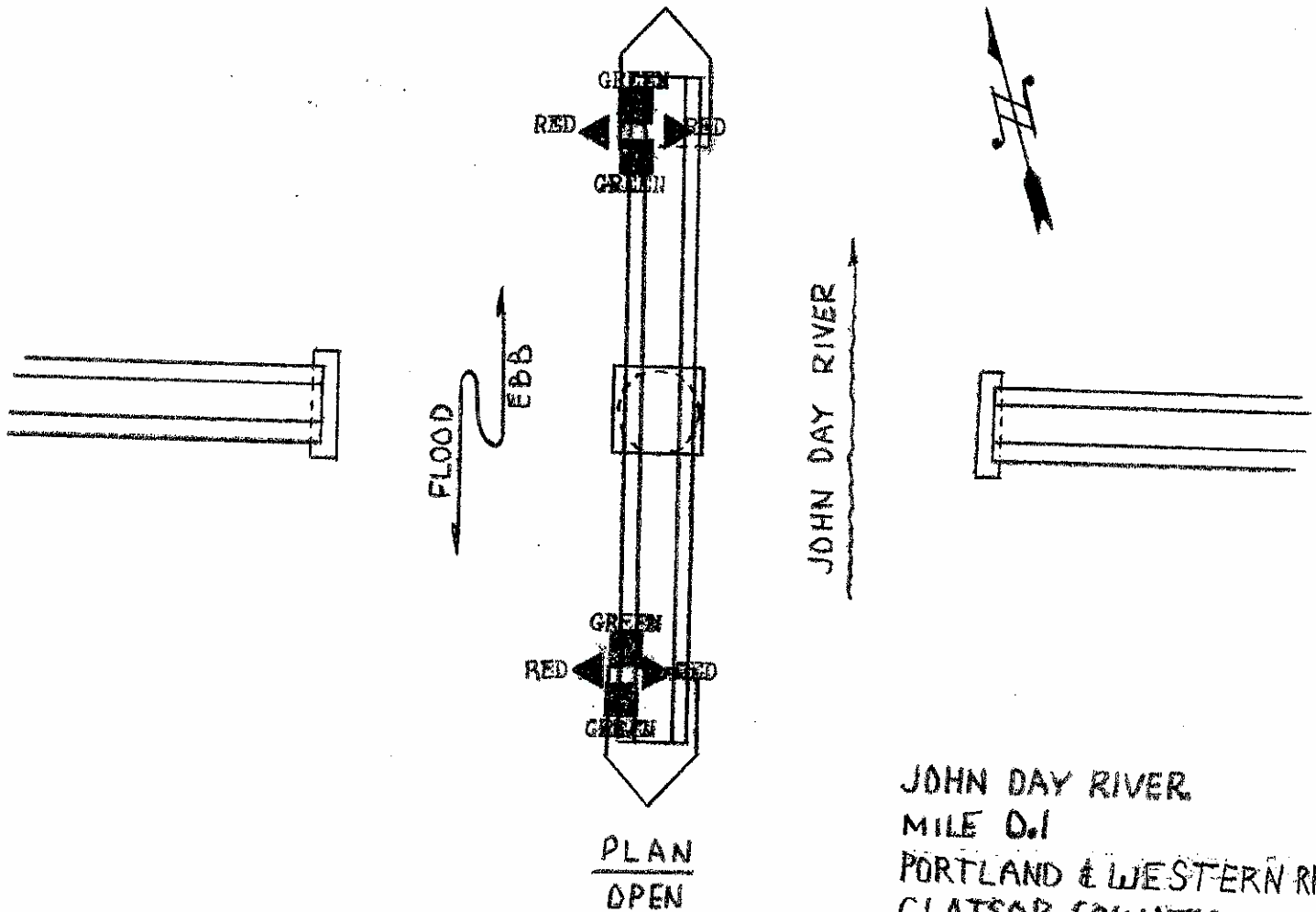
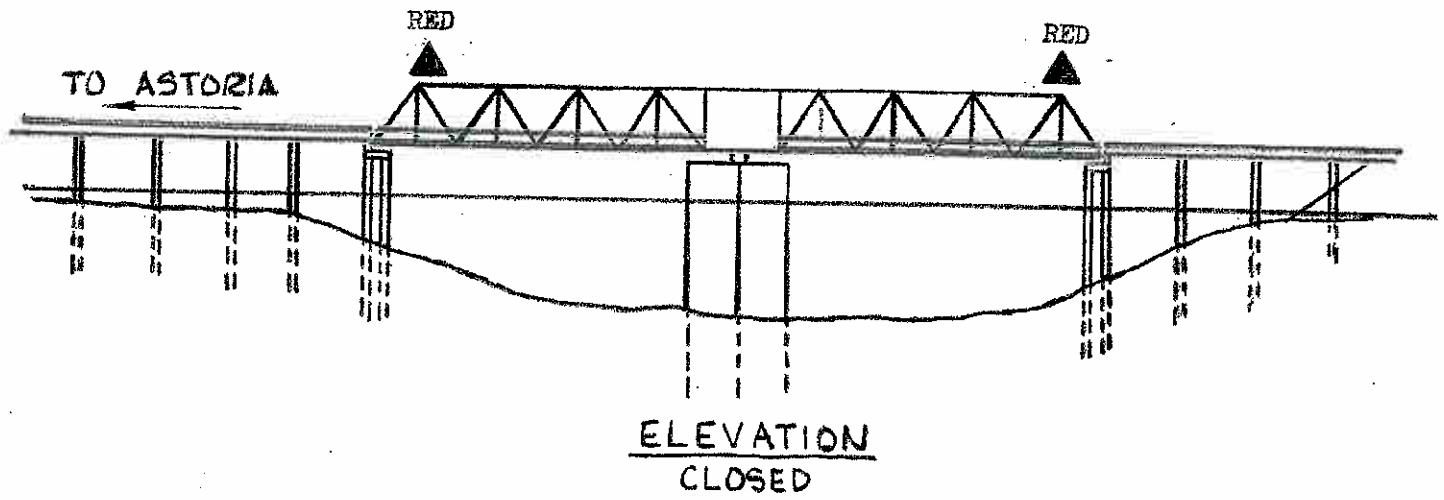
21. INSPECTOR (PRINT) _____

22. AUX. UNIT _____

23. LOCAL C.G. GROUP PERSON NOTIFIED _____ TIME / DATE _____



VICINITY MAP
 JOHN DAY RIVER
 BRIDGES
 FILE 334-A-7



JOHN DAY RIVER
MILE 0.1
PORTLAND & WESTERN RR
CLATSOP COUNTY
EAST OF ASTORIA OR
FILE 334-A-7

U.S.C.G. BRIDGE INSPECTION 33CFR 117, 118

LIGHT LIST NO: 14573	SECTOR OFFICE: CR	LIGHT FILE NO: 336-A-6
1. WATERWAY NAME: Youngs Bay	2. WATERWAY MILE: 0.7	
3. LOCATION of BRIDGE: Astoria, OR		
4. NAME of BRIDGE: Youngs Bay Bridge		
5. NAME of OWNER: Oregon Department of Transportation		
6. OWNER PHONE NUMBER: (503) 986-4200		
7. TYPE of BRIDGE: (circle one) POSITION: 46-10-34.000N 123-52-07.000W		
118.70 SWING	118.65 FIXED	118.80 BASCULE
		118.75 PONTOON
		118.85 VERTICAL LIFT

BRIDGE AND PIER LIGHTING	INSTALLED	FUNCTION PROPERLY
8. AERIAL WARNING LIGHT(S) RED 360°	Y / N	Y / N
9. DRAW SPAN LIGHTS RED (CLOSED) GREEN (OPEN)	Y / N Y / N	Y / N Y / N
10. MARGIN OF CHANNEL LIGHTS RED 180°	Y / N	Y / N
11. PIER LIGHTS RED 180°	Y / N	Y / N
12. PIER PROTECTION / FENDERING LIGHTS RED 180°	Y / N	Y / N
13. CENTER OF CHANNEL LIGHTS GREEN 360 ° WHITE 3 VERTICAL 180°	Y / N Y / N	Y / N Y / N

BRIDGE PARTICULARS	INSTALLED	FUNCTION PROPERLY
14. 118.160 CLEARANCE GAUGES	Y / N	Y / N
15. 117.55 BRIDGE REG. SIGNS	Y / N	LEGIBLE Y / N
16. FENDERING / PIER PROTECTION	Y / N	CONDITION Good / Fair / Poor
17. DEBRIS BUILD-UP		Y / N

18. DISCREPANCIES (ITEM # AND COMMENT)

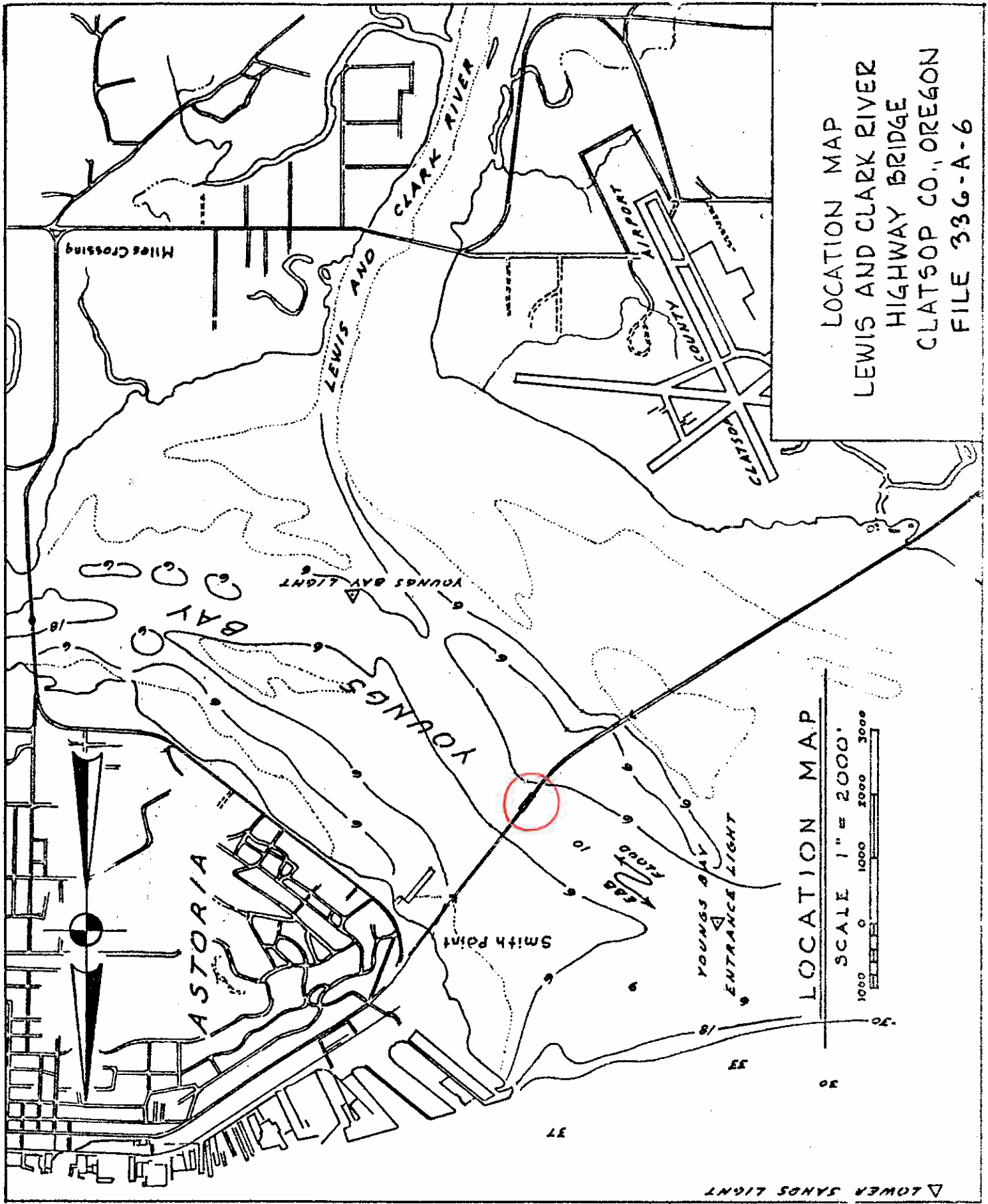
19. HOW BRIDGE WAS INSPECTED (circle two) CAR, BOAT ; DAY, NIGHT

20. DATE OF INSPECTION _____

21. INSPECTOR (PRINT) _____

22. AUX. UNIT _____

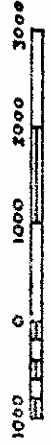
23. LOCAL C.G. GROUP PERSON NOTIFIED _____ TIME / DATE _____



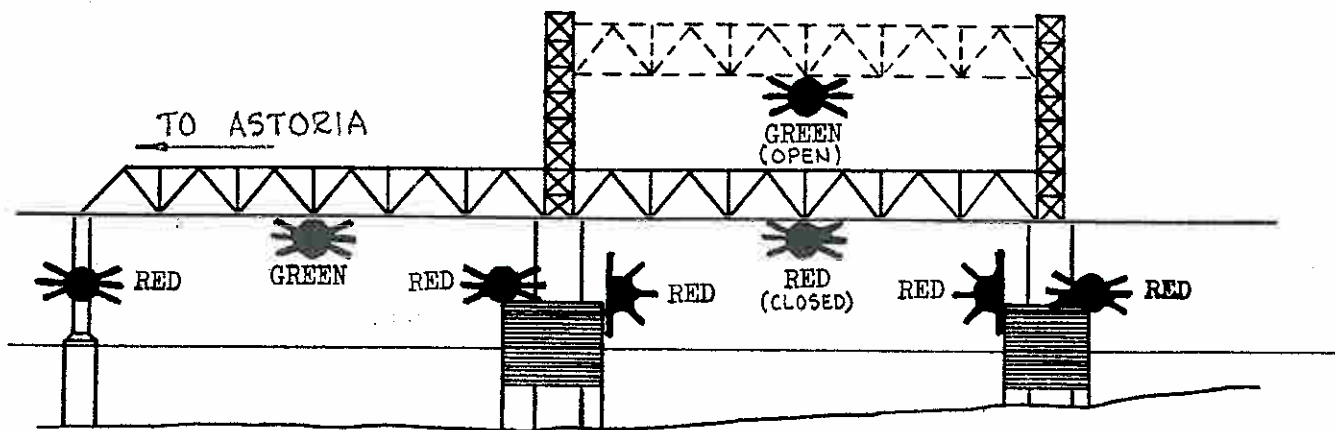
LOCATION MAP
 LEWIS AND CLARK RIVER
 HIGHWAY BRIDGE
 CLATSOP CO., OREGON
 FILE 336-A-6

LOCATION MAP

SCALE 1" = 2000'



△ LOWER SANDS LIGHT



ELEVATION

YOUNGS BAY, MILE 0.7
 STATE OF OREGON
 CLATSOP COUNTY
 SMITH POINT BRIDGE
 FILE 336-A-6

