

U.S.C.G. BRIDGE INSPECTION 33CFR 117, 118

LIGHT LIST NO: 14582	SECTOR OFFICE: CR	LIGHT FILE NO: 338-A-6
1. WATERWAY NAME: Youngs Bay	2. WATERWAY MILE: 2.4	
3. LOCATION of BRIDGE: Near Astoria, OR		
4. NAME of BRIDGE: Youngs Bay Bridge (old)		
5. NAME of OWNER: Oregon Department of Transportation		
6. OWNER PHONE NUMBER: (503) 986-4200		
7. TYPE of BRIDGE: (circle one)	POSITION: 46-10-08.000N	123-50-17.000W
118.70 SWING 118.65 FIXED 118.80 BASCULE	118.75 PONTOON	118.85 VERTICAL LIFT

BRIDGE AND PIER LIGHTING	INSTALLED	FUNCTION PROPERLY
8. AERIAL WARNING LIGHT(S) RED 360°	Y / N	Y / N
9. DRAW SPAN LIGHTS RED (CLOSED) GREEN (OPEN)	Y / N Y / N	Y / N Y / N
10. MARGIN OF CHANNEL LIGHTS RED 180°	Y / N	Y / N
11. PIER LIGHTS RED 180°	Y / N	Y / N
12. PIER PROTECTION / FENDERING LIGHTS RED 180°	Y / N	Y / N
13. CENTER OF CHANNEL LIGHTS GREEN 360 ° WHITE 3 VERTICAL 180°	Y / N Y / N	Y / N Y / N

BRIDGE PARTICULARS	INSTALLED	FUNCTION PROPERLY
14. 118.160 CLEARANCE GAUGES	Y / N	Y / N
15. 117.55 BRIDGE REG. SIGNS	Y / N	LEGIBLE Y / N
16. FENDERING / PIER PROTECTION	Y / N	CONDITION Good / Fair / Poor
17. DEBRIS BUILD-UP	Y / N	

18. DISCREPANCIES (ITEM # AND COMMENT)

19. HOW BRIDGE WAS INSPECTED (circle two) CAR, BOAT ; DAY, NIGHT

20. DATE OF INSPECTION _____

21. INSPECTOR (PRINT) _____

22. AUX. UNIT _____

23. LOCAL C.G. GROUP PERSON NOTIFIED _____ TIME / DATE _____

△ LOWER SANDS LIGHT

37

36

35

30

1000 0 1000 2000 3000

SCALE 1" = 2000'

LOCATION MAP

YOUNGS BAY
ENTRANCE LIGHT

Smith Point

ASTORIA

YOUNGS BAY

YOUNGS BAY LIGHT

CLATSOP

COUNTY

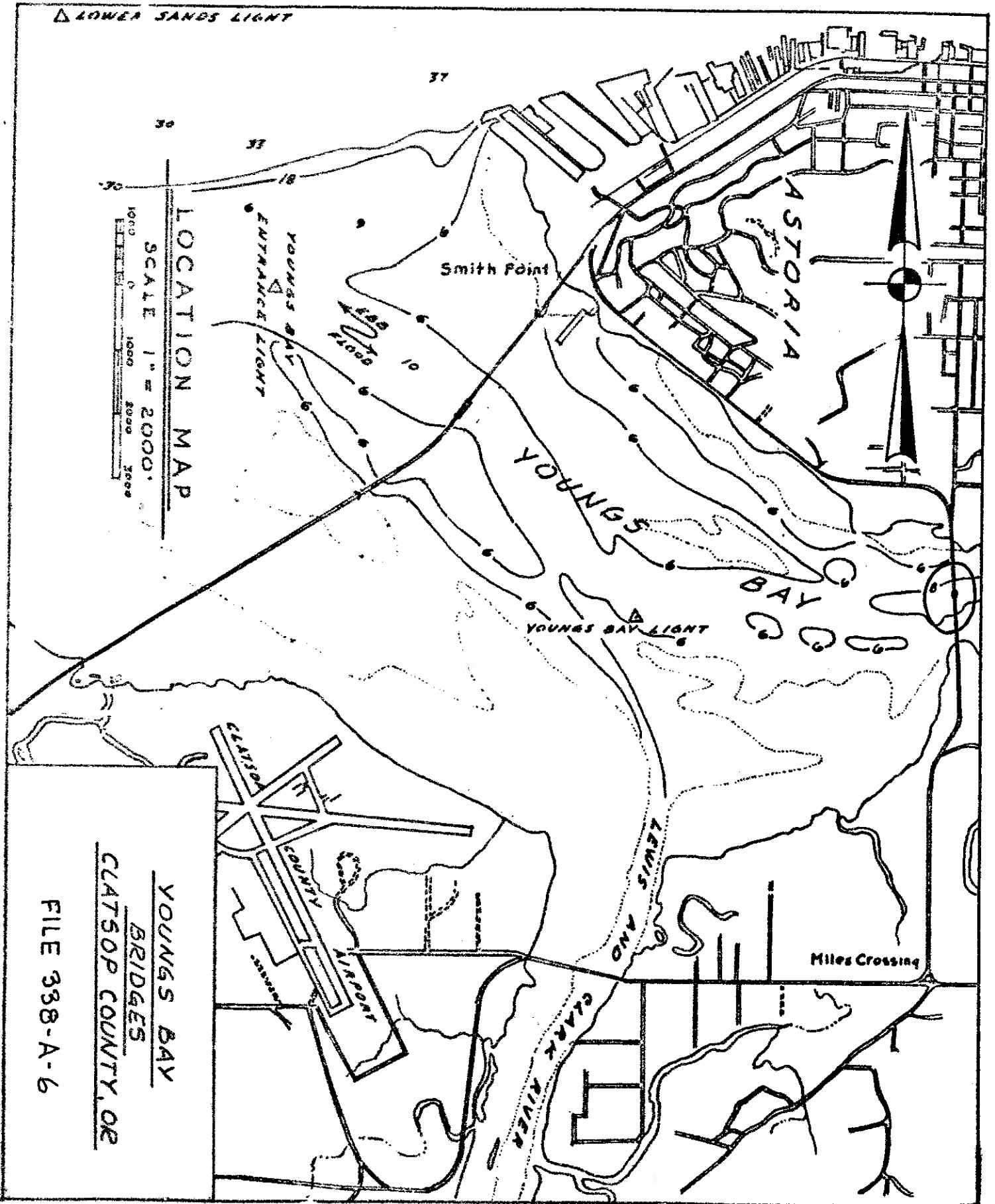
AIRPORT

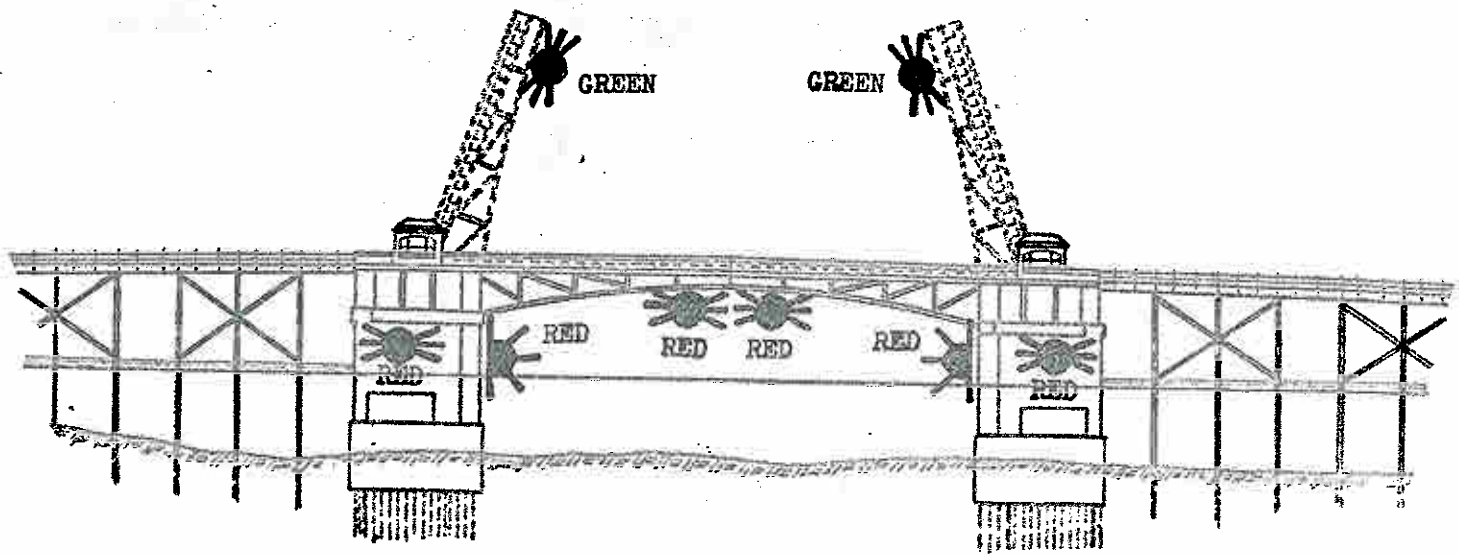
LEWIS AND CLARK RIVER

Miles Crossing

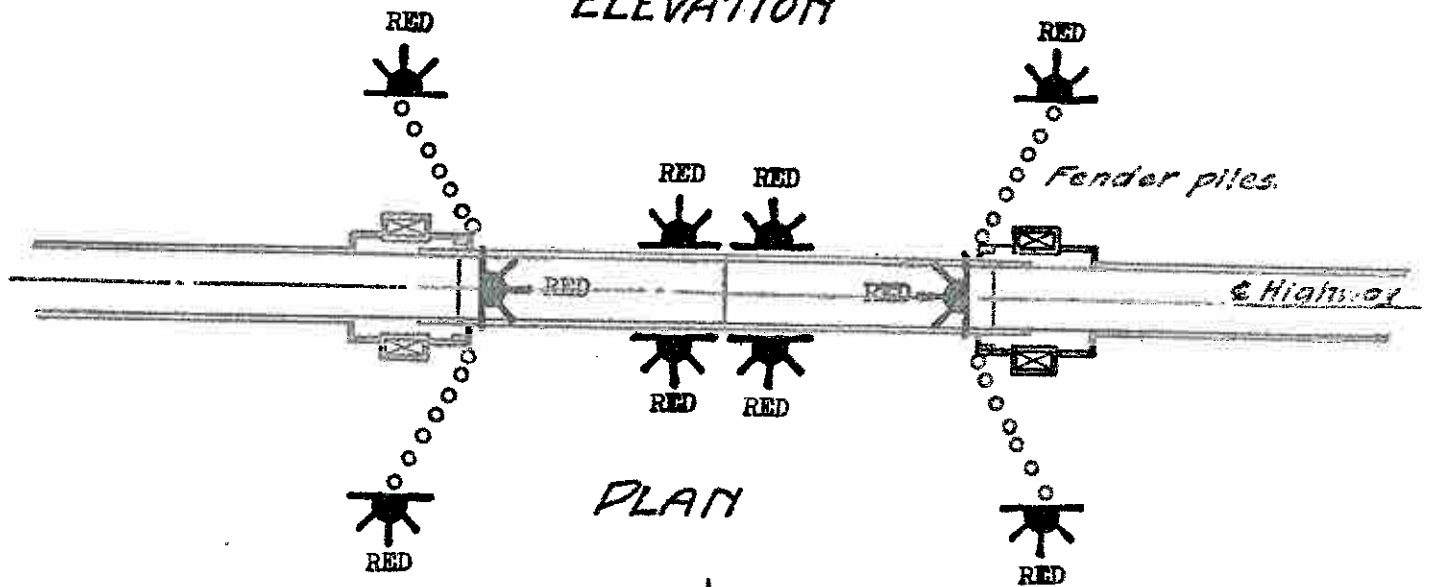
YOUNGS BAY
BRIDGES
CLATSOP COUNTY, OR

FILE 338-A-6







ELEVATION



PLAN



YOUNGS BAY, MILE 2.4
 OREGON STATE HWY.
 YOUNGS BAY HWY. BRIDGE
 NEAR ASTORIA, OR.
 FILE 338-A-6

U.S.C.G. BRIDGE INSPECTION 33CFR 117, 118

LIGHT LIST NO: 14607	SECTOR OFFICE: CR	LIGHT FILE NO: 341-P-6
1. WATERWAY NAME: Lewis and Clark River	2. WATERWAY MILE: 1.0	
3. LOCATION of BRIDGE: Near Astoria, Clatsop County, Oregon		
4. NAME of BRIDGE: Lewis and Clark River Bridge		
5. NAME of OWNER: Oregon Department of Transportation		
6. OWNER PHONE NUMBER: (503) 986-4200		
7. TYPE of BRIDGE: (circle one)	POSITION: 46-09-08.000N	123-51-32.000W
118.70 SWING 118.65 FIXED 118.80 BASCULE 118.75 PONTOON 118.85 VERTICAL LIFT		

BRIDGE AND PIER LIGHTING	INSTALLED	FUNCTION PROPERLY
8. AERIAL WARNING LIGHT(S) RED 360°	Y / N	Y / N
9. DRAW SPAN LIGHTS RED (CLOSED) GREEN (OPEN)	Y / N Y / N	Y / N Y / N
10. MARGIN OF CHANNEL LIGHTS RED 180°	Y / N	Y / N
11. PIER LIGHTS RED 180°	Y / N	Y / N
12. PIER PROTECTION / FENDERING LIGHTS RED 180°	Y / N	Y / N
13. CENTER OF CHANNEL LIGHTS GREEN 360 ° WHITE 3 VERTICAL 180°	Y / N Y / N	Y / N Y / N

BRIDGE PARTICULARS	INSTALLED	FUNCTION PROPERLY
14. 118.160 CLEARANCE GAUGES	Y / N	Y / N
15. 117.55 BRIDGE REG. SIGNS	Y / N	LEGIBLE Y / N
16. FENDERING / PIER PROTECTION	Y / N	CONDITION Good / Fair / Poor
17. DEBRIS BUILD-UP	Y / N	

18. DISCREPANCIES (ITEM # AND COMMENT)

19. HOW BRIDGE WAS INSPECTED (circle two) CAR, BOAT ; DAY, NIGHT

20. DATE OF INSPECTION _____

21. INSPECTOR (PRINT) _____

22. AUX. UNIT _____

23. LOCAL C.G. GROUP PERSON NOTIFIED _____ TIME / DATE _____

△ LOWER SANDS LIGHT

37

36

35

34

SCALE 1" = 2000'

LOCATION MAP



YOUNGS BAY ENTRANCE LIGHT

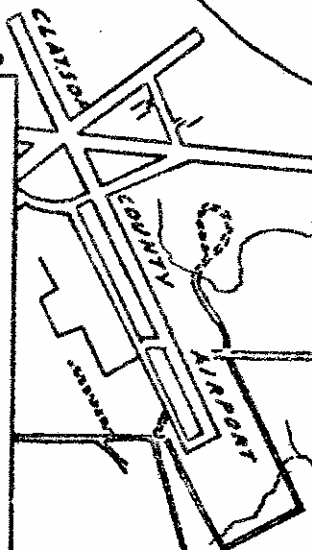
Smith Point

ASTORIA

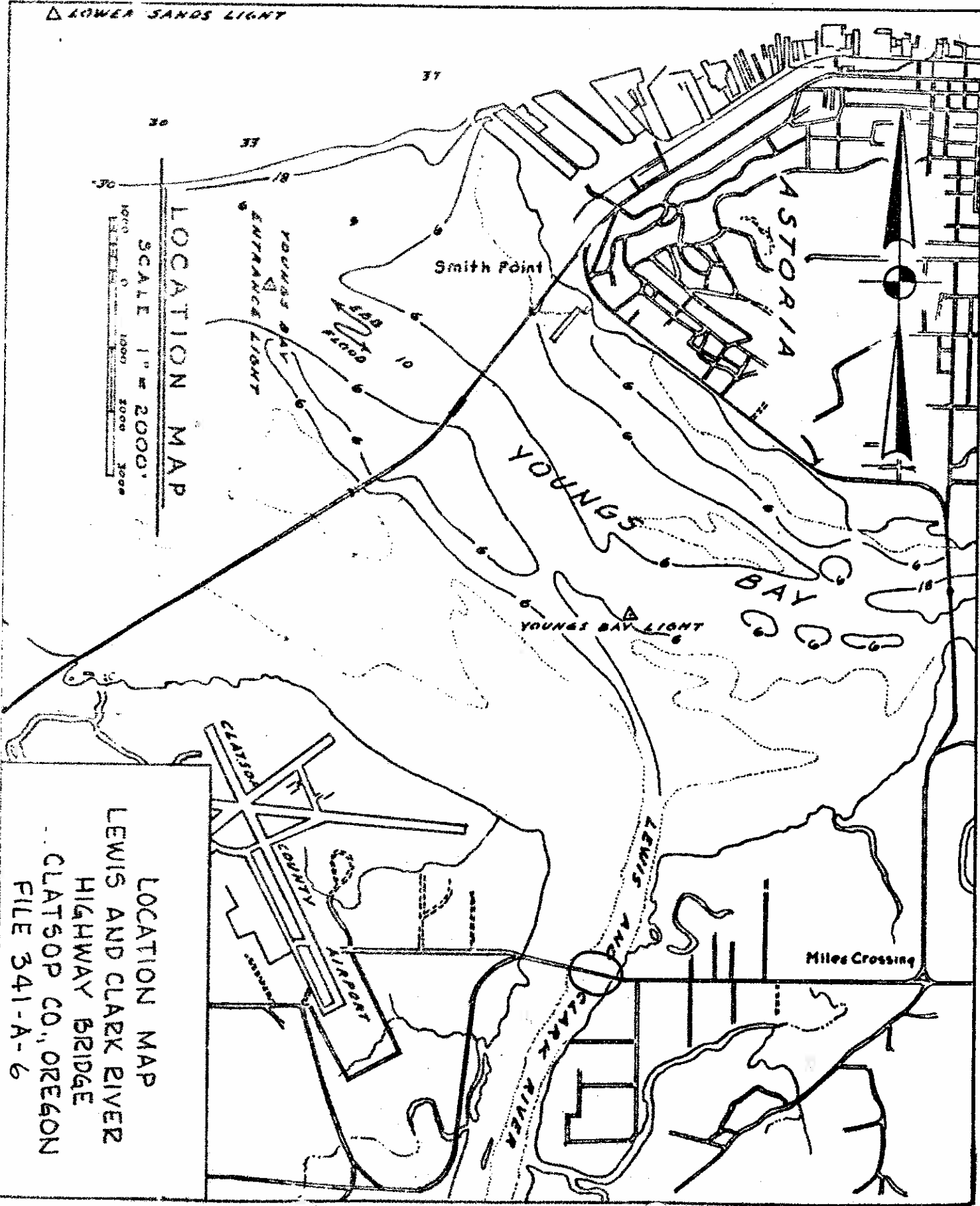
YOUNGS BAY

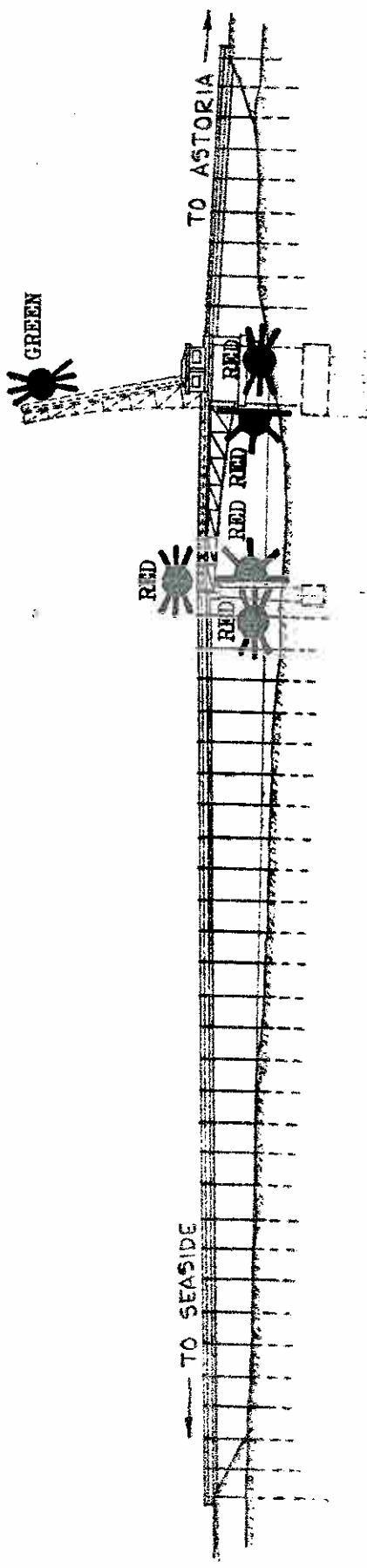
YOUNGS BAY LIGHT

Miles Crossing


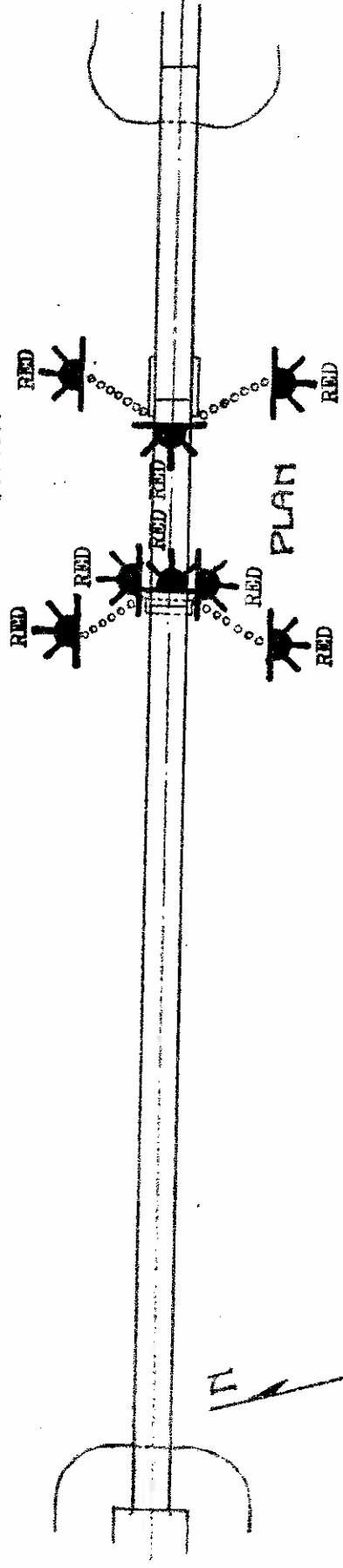


LOCATION MAP
LEWIS AND CLARK RIVER
HIGHWAY BRIDGE
CLATSOP CO., OREGON
FILE 341-A-6





ELEVATION



LEWIS AND CLARK RIVER
 MILE 1.0
 OREGON STATE HWY.
 NEAR ASTORIA, OREGON
 FILE 341-A-6

U.S.C.G. BRIDGE INSPECTION 33CFR 117, 118

LIGHT LIST NO: 15151	SECTOR OFFICE: CR	LIGHT FILE NO: 447-P-6
1. WATERWAY NAME: Willamette River	2. WATERWAY MILE: 38.5	
3. LOCATION of BRIDGE: Wilsonville, OR		
4. NAME of BRIDGE: Wilsonville Bridge (I-5)		
5. NAME of OWNER: Oregon Department of Transportation		
6. OWNER PHONE NUMBER: (503) 986-3339		
7. TYPE of BRIDGE: (circle one)	POSITION: 45-17-30.000N	122-46-09.000W
118.70 SWING 118.65 FIXED 118.80 BASCULE 118.75 PONTOON 118.85 VERTICAL LIFT		

BRIDGE AND PIER LIGHTING	INSTALLED	FUNCTION PROPERLY
8. AERIAL WARNING LIGHT(S) RED 360°	Y / N	Y / N
9. DRAW SPAN LIGHTS RED (CLOSED) GREEN (OPEN)	Y / N Y / N	Y / N Y / N
10. MARGIN OF CHANNEL LIGHTS RED 180°	Y / N	Y / N
11. PIER LIGHTS RED 180°	Y / N	Y / N
12. PIER PROTECTION / FENDERING LIGHTS RED 180°	Y / N	Y / N
13. CENTER OF CHANNEL LIGHTS GREEN 360 ° WHITE 3 VERTICAL 180°	Y / N Y / N	Y / N Y / N

BRIDGE PARTICULARS	INSTALLED	FUNCTION PROPERLY
14. 118.160 CLEARANCE GAUGES	Y / N	Y / N
15. 117.55 BRIDGE REG. SIGNS	Y / N	LEGIBLE Y / N
16. FENDERING / PIER PROTECTION	Y / N	CONDITION Good / Fair / Poor
17. DEBRIS BUILD-UP		Y / N

18. DISCREPANCIES (ITEM # AND COMMENT)

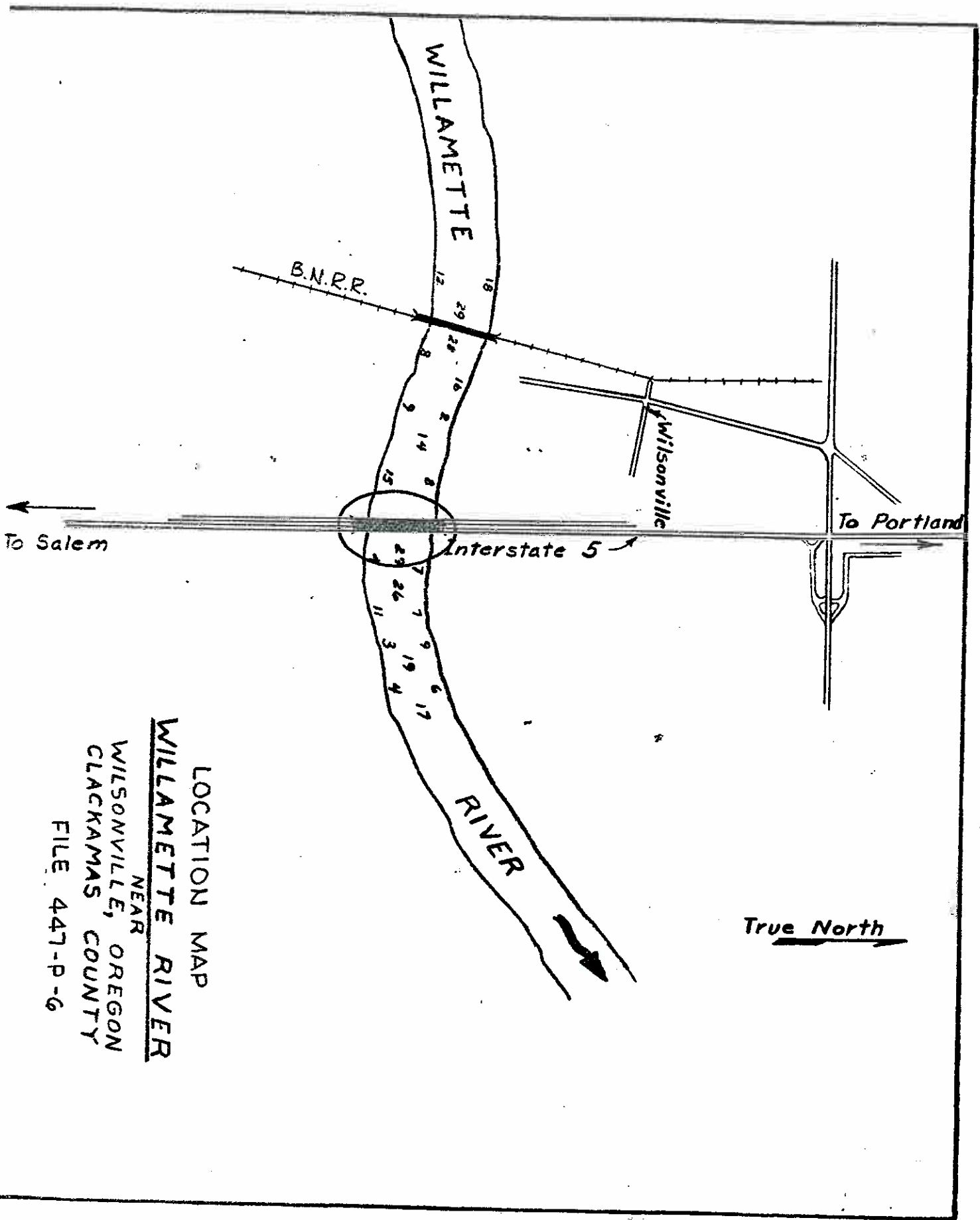
19. HOW BRIDGE WAS INSPECTED (circle two) CAR, BOAT ; DAY, NIGHT

20. DATE OF INSPECTION _____

21. INSPECTOR (PRINT) _____

22. AUX. UNIT _____

23. LOCAL C.G. GROUP PERSON NOTIFIED _____ TIME / DATE _____



LOCATION MAP

WILLAMETTE RIVER

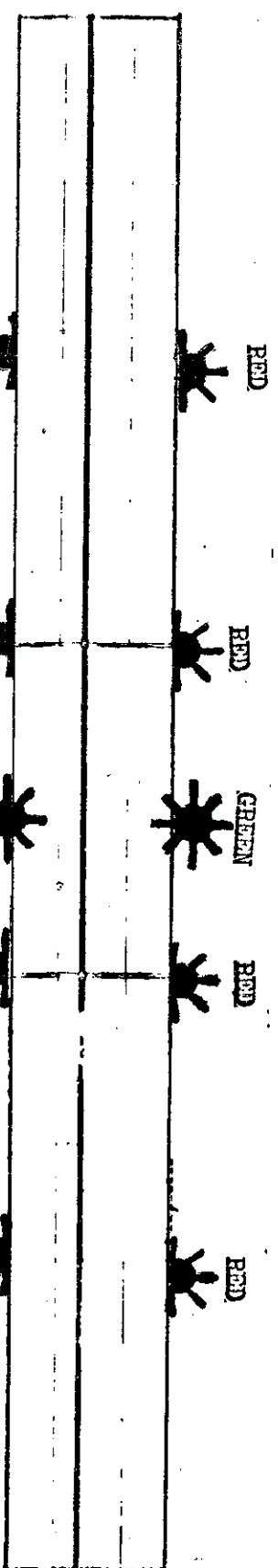
NEAR

WILSONVILLE, OREGON
CLACKAMAS COUNTY

FILE 447-P-6

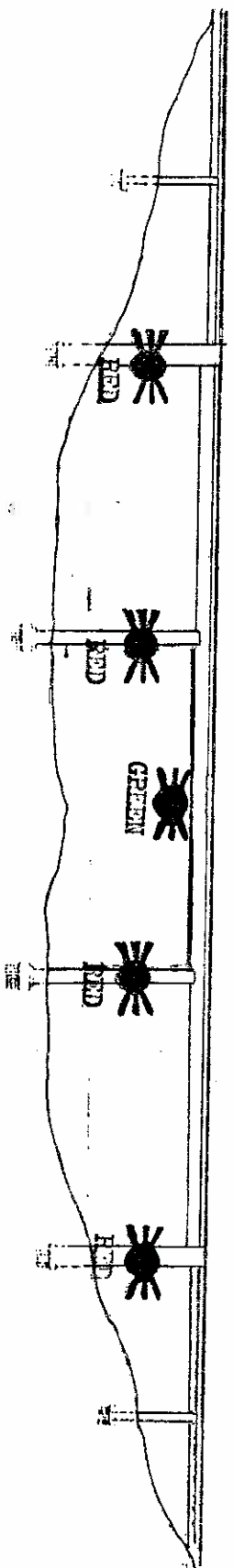


WILLAMETTE RIVER



OREGON STATE HIGHWAY WILLAMETTE RIVER

WILSONVILLE BRIDGE MILE 38.5 FILE 447-P-6



ELEVATION

U.S.C.G. BRIDGE INSPECTION 33CFR 117, 118

LIGHT LIST NO: 15152	SECTOR OFFICE: CR	LIGHT FILE NO: 448-P-6
1. WATERWAY NAME: Willamette River	2. WATERWAY MILE: 38.8	
3. LOCATION of BRIDGE: Wilsonville, OR		
4. NAME of BRIDGE: Wilsonville RR Bridge		
5. NAME of OWNER: Portland & Western Railroad Company*		
6. OWNER PHONE NUMBER: (541) 924-6560		
7. TYPE of BRIDGE: (circle one)	POSITION: 45-17-35.000N	122-46-34.000W
118.70 SWING 118.65 FIXED 118.80 BASCULE 118.75 PONTOON 118.85 VERTICAL LIFT		

BRIDGE AND PIER LIGHTING	INSTALLED	FUNCTION PROPERLY
8. AERIAL WARNING LIGHT(S) RED 360°	Y / N	Y / N
9. DRAW SPAN LIGHTS RED (CLOSED) GREEN (OPEN)	Y / N Y / N	Y / N Y / N
10. MARGIN OF CHANNEL LIGHTS RED 180°	Y / N	Y / N
11. PIER LIGHTS RED 180°	Y / N	Y / N
12. PIER PROTECTION / FENDERING LIGHTS RED 180°	Y / N	Y / N
13. CENTER OF CHANNEL LIGHTS GREEN 360 ° WHITE 3 VERTICAL 180°	Y / N Y / N	Y / N Y / N

BRIDGE PARTICULARS	INSTALLED	FUNCTION PROPERLY
14. 118.160 CLEARANCE GAUGES	Y / N	Y / N
15. 117.55 BRIDGE REG. SIGNS	Y / N	LEGIBLE Y / N
16. FENDERING / PIER PROTECTION	Y / N	CONDITION Good / Fair / Poor
17. DEBRIS BUILD-UP	Y / N	

18. DISCREPANCIES (ITEM # AND COMMENT)

19. HOW BRIDGE WAS INSPECTED (circle two) CAR, BOAT ; DAY, NIGHT

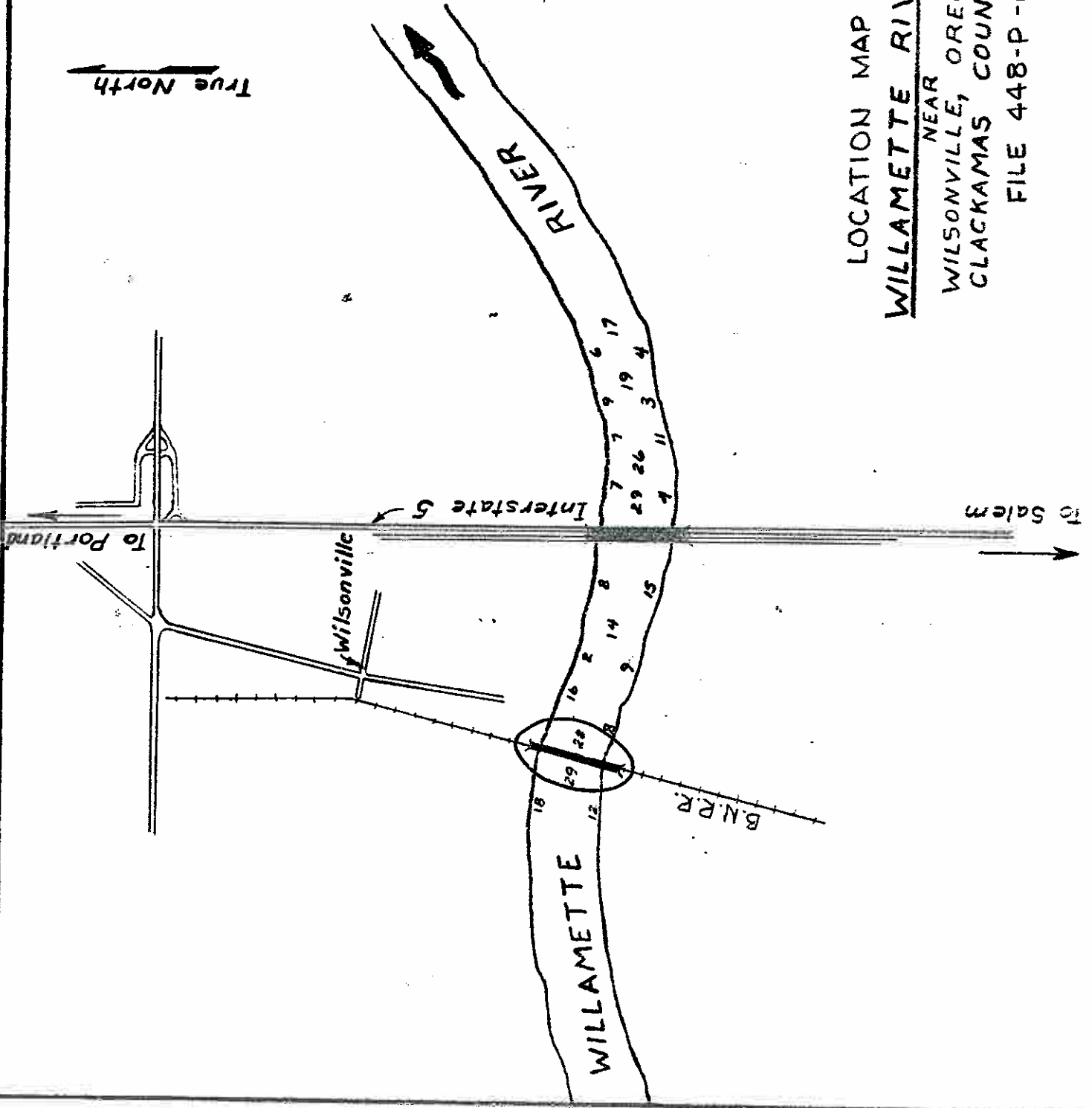
20. DATE OF INSPECTION _____

21. INSPECTOR (PRINT) _____

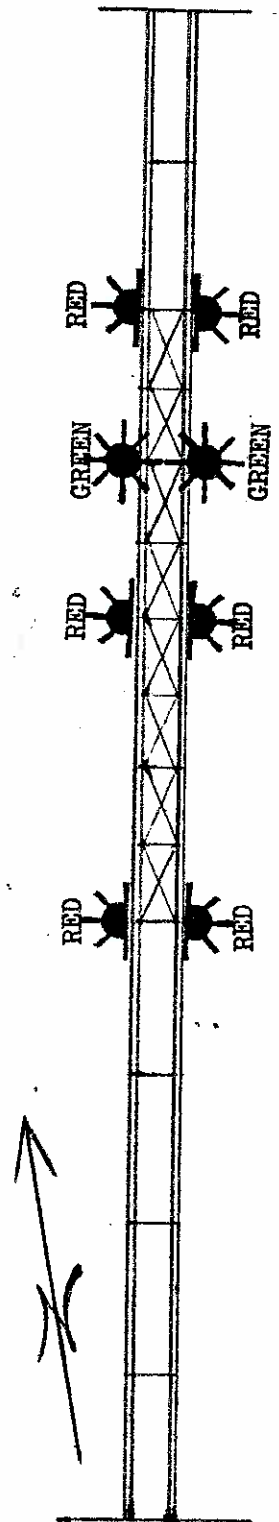
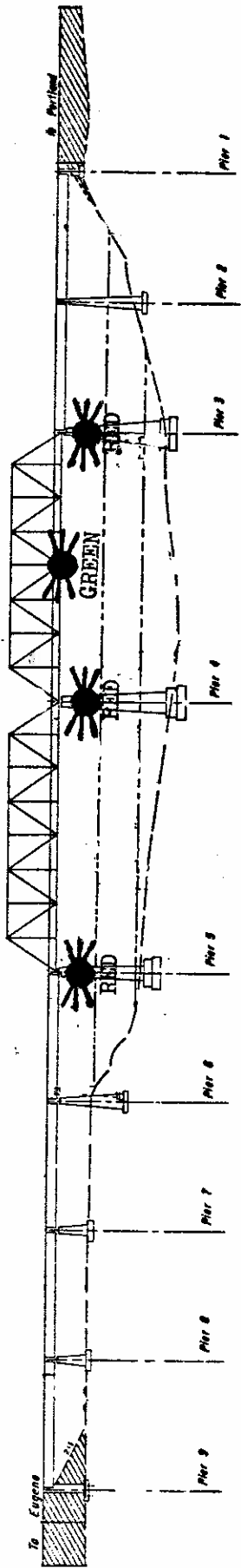
22. AUX. UNIT _____

23. LOCAL C.G. GROUP PERSON NOTIFIED _____ TIME / DATE _____

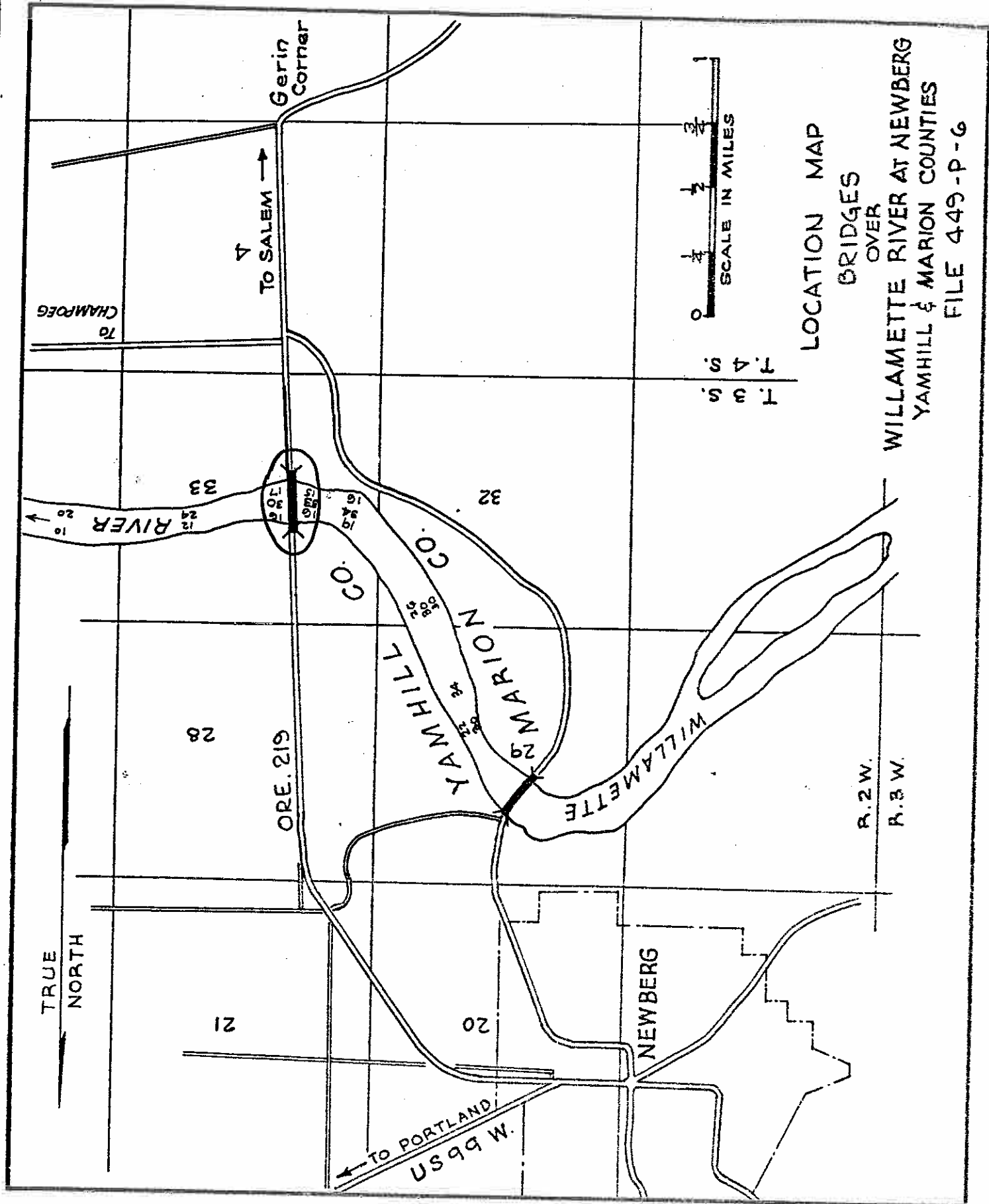
True North



LOCATION MAP
WILLAMETTE RIVER
NEAR
WILSONVILLE, OREGON
CLACKAMAS COUNTY
FILE 448-P-6



BURLINGTON NORTHERN
 Fixed Bridge
 Willamette River Mile 38.8
 Wilsonville, Oregon
 FILE 448-P-6



To CHAMPEEG

TO SALEM →

Gerin Corner


ORE. 219

TO PORTLAND
US 99 W.

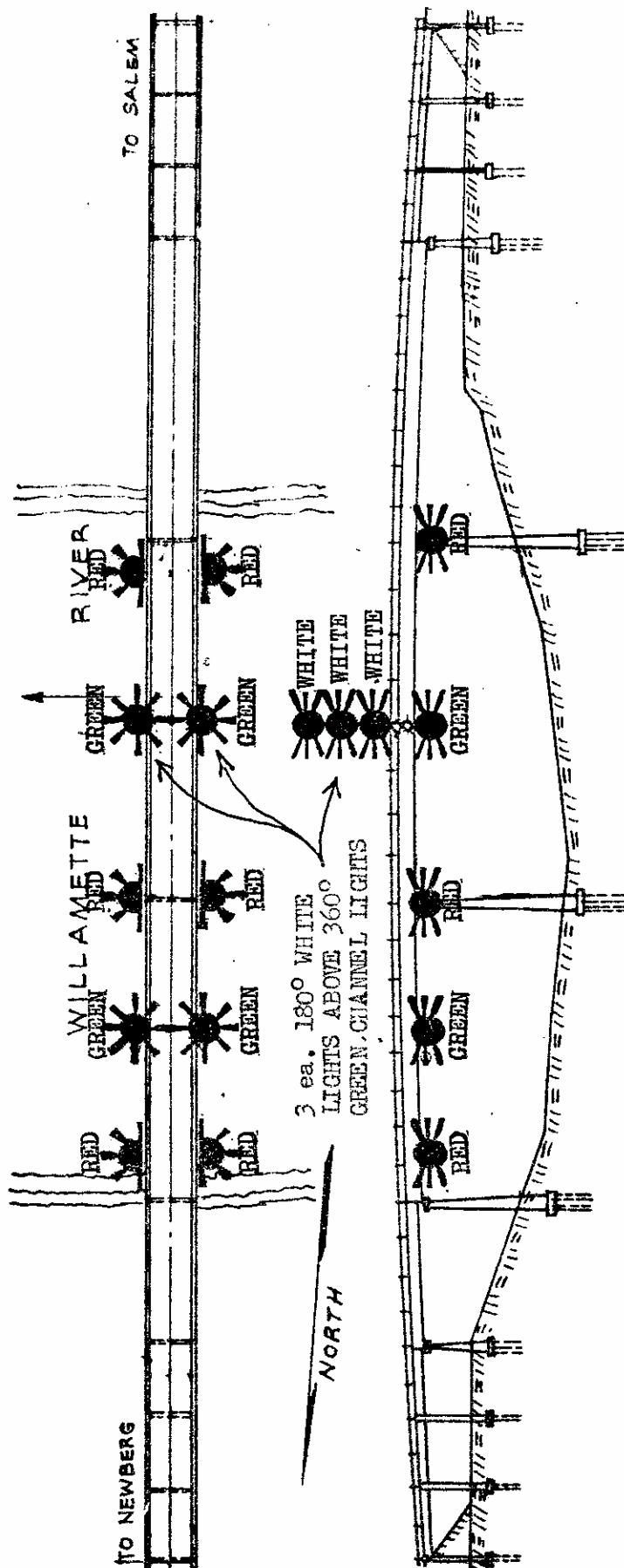
NEWBERG

R. 2 W.
R. 3 W.

T. 3 S.
T. 4 S.



LOCATION MAP
BRIDGES
OVER
WILLAMETTE RIVER AT NEWBERG
YAMHILL & MARION COUNTIES
FILE 449-P-6



OREGON STATE HIGHWAY
 WILLAMETTE RIVER MILE 48.4
 NEWBERG, OREGON
 FILE 449-P-6

TRUE NORTH

US 99 W.
TO PORTLAND

NEWBERG

20

21

R. 2 W.
R. 3 W.

ORE. 219

28

WILLAMETTE

YAMHILL

MARION CO.

CO.

RIVER

32


33

T. 3 S.
T. 4 S.

To
CHAMPOEG

TO SALEM

Gerin
Corner

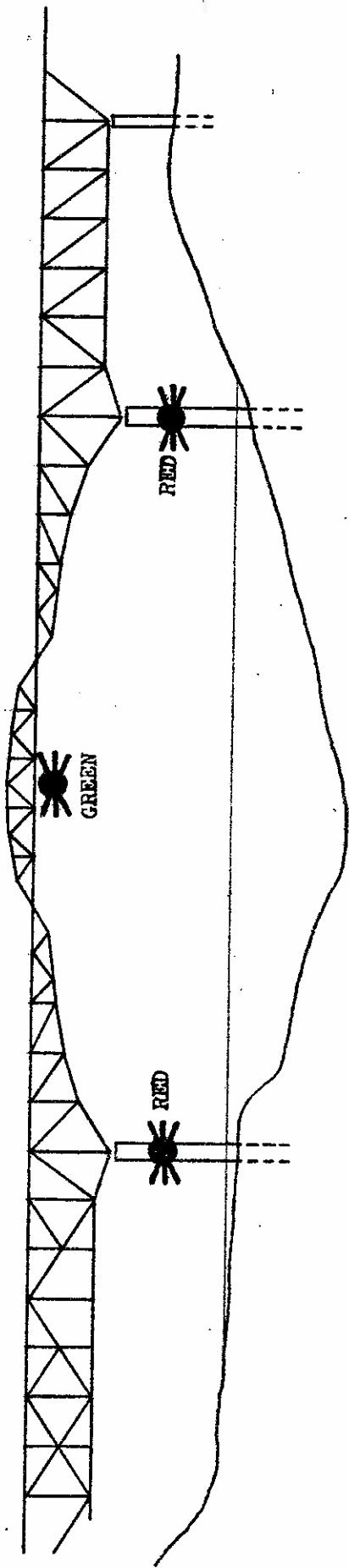


LOCATION MAP

BRIDGES
OVER

WILLAMETTE RIVER AT NEWBERG
YAMHILL & MARION COUNTIES

FILE 450-P-6




ELEVATION

↑
RIVER



PLAN

↑
WILLAMETTE



WILLAMETTE RIVER
MILE 50.0
CITY OF NEWBERG
NEWBERG, OR
FILE 450-P-6

U.S.C.G. BRIDGE INSPECTION 33CFR 117, 118

LIGHT LIST NO: 15155	SECTOR OFFICE: CR	LIGHT FILE NO: 453-P-6
1. WATERWAY NAME: Willamette River	2. WATERWAY MILE: 84.4	
3. LOCATION of BRIDGE: Salem, OR		
4. NAME of BRIDGE: Marion Street Bridge		
5. NAME of OWNER: Oregon Department of Transportation		
6. OWNER PHONE NUMBER: (503) 986-3339		
7. TYPE of BRIDGE: (circle one)	POSITION: 44-56-45.000N	123-02-33.000W
118.70 SWING 118.65 FIXED 118.80 BASCULE 118.75 PONTOON 118.85 VERTICAL LIFT		

BRIDGE AND PIER LIGHTING	INSTALLED	FUNCTION PROPERLY
8. AERIAL WARNING LIGHT(S) RED 360°	Y / N	Y / N
9. DRAW SPAN LIGHTS RED (CLOSED) GREEN (OPEN)	Y / N Y / N	Y / N Y / N
10. MARGIN OF CHANNEL LIGHTS RED 180°	Y / N	Y / N
11. PIER LIGHTS RED 180°	Y / N	Y / N
12. PIER PROTECTION / FENDERING LIGHTS RED 180°	Y / N	Y / N
13. CENTER OF CHANNEL LIGHTS GREEN 360 ° WHITE 3 VERTICAL 180°	Y / N Y / N	Y / N Y / N

BRIDGE PARTICULARS	INSTALLED	FUNCTION PROPERLY
14. 118.160 CLEARANCE GAUGES	Y / N	Y / N
15. 117.55 BRIDGE REG. SIGNS	Y / N	LEGIBLE Y / N
16. FENDERING / PIER PROTECTION	Y / N	CONDITION Good / Fair / Poor
17. DEBRIS BUILD-UP	Y / N	

18. DISCREPANCIES (ITEM # AND COMMENT)

19. HOW BRIDGE WAS INSPECTED (circle two) CAR, BOAT ; DAY, NIGHT

20. DATE OF INSPECTION _____

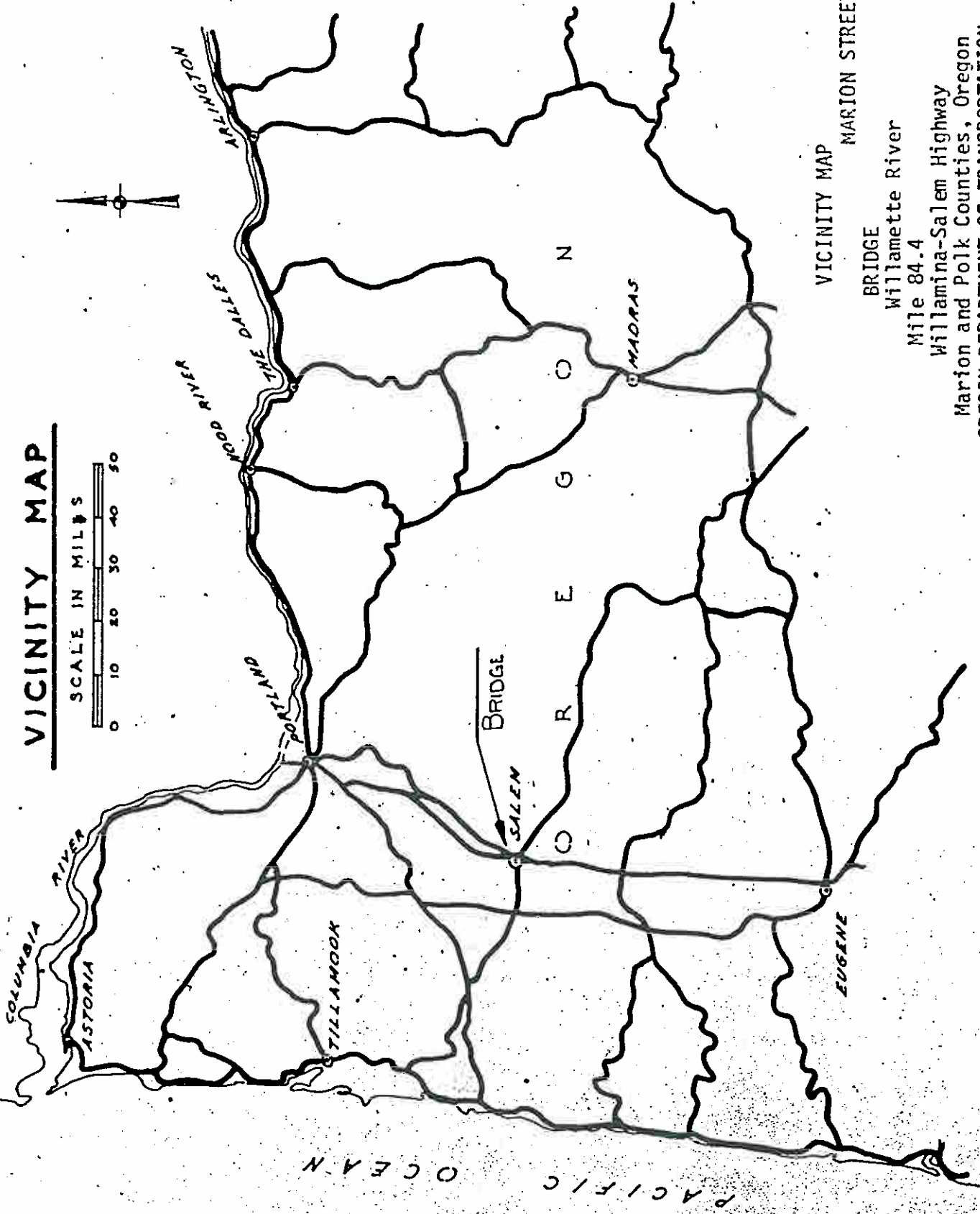
21. INSPECTOR (PRINT) _____

22. AUX. UNIT _____

23. LOCAL C.G. GROUP PERSON NOTIFIED _____ TIME / DATE _____

VICINITY MAP

SCALE IN MILES



VICINITY MAP

MARION STREET

BRIDGE

Willamette River

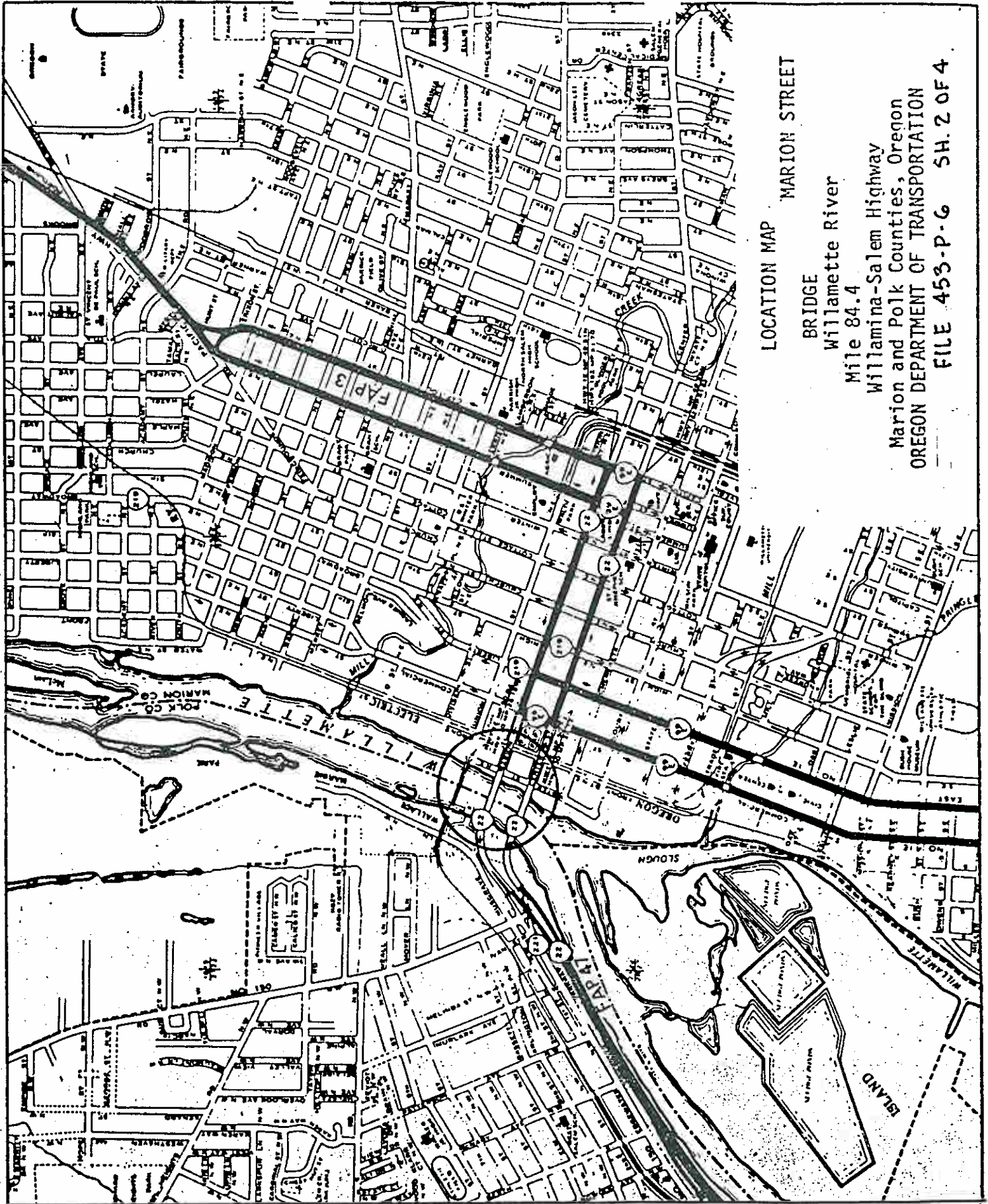
Mile 84.4

Willamina-Salem Highway

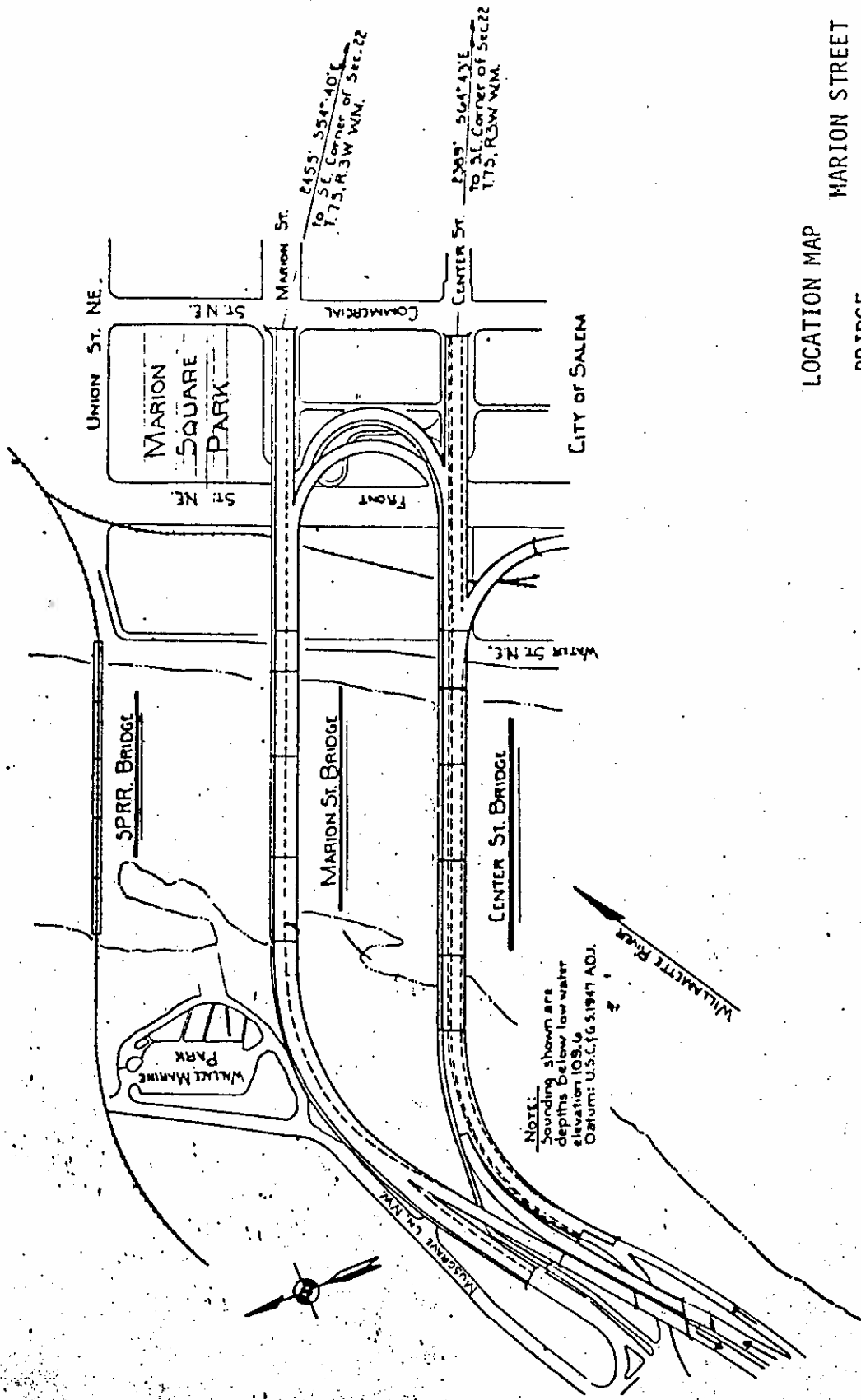
Marion and Polk Counties, Oregon

OREGON DEPARTMENT OF TRANSPORTATION

FILE 453-P-66 SH. 1 OF 4

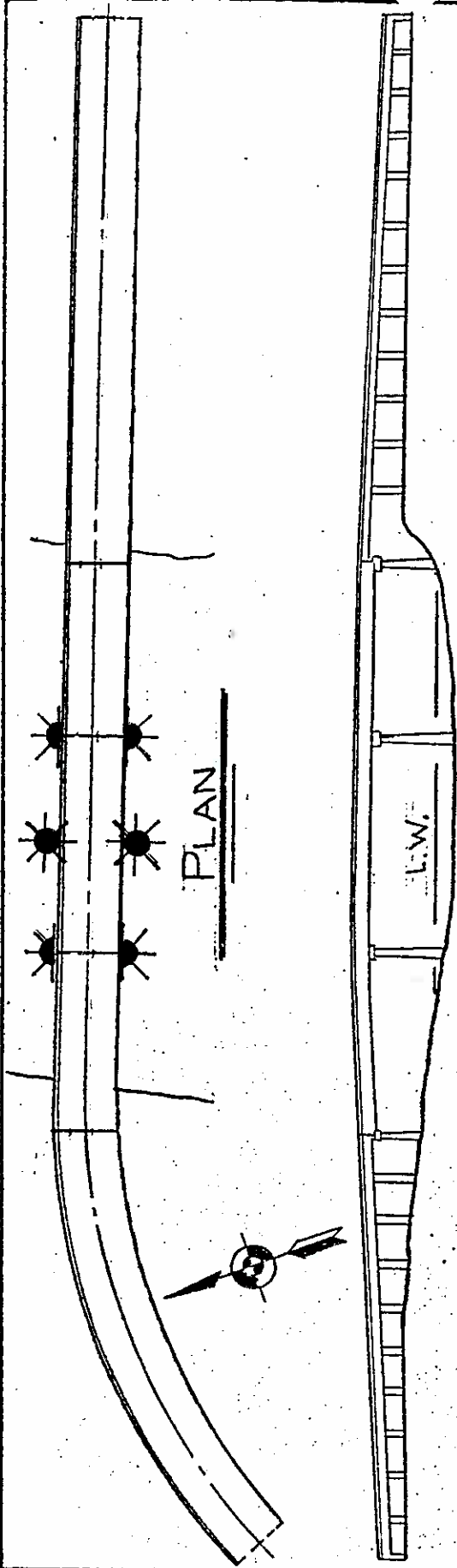


LOCATION MAP
BRIDGE
Mile 84.4
Willamina-Salem Highway
Marion and Polk Counties, Oregon
OREGON DEPARTMENT OF TRANSPORTATION
FILE 453-P-6 SH. 2 OF 4




LOCATION MAP
 BRIDGE
 Willamette River
 Mile 84.4
 Willamina-Salem Highway
 Marion and Polk Counties, Oregon
 OREGON DEPARTMENT OF TRANSPORTATION
 FILE 459-P-6 SH. 3 OF 4

NOTE:
 Soundings shown are
 depths below low water
 elevation 109.6
 Datum: U.S.C. (1917) ADJ.




ELEVATION



OREGON DEPT. OF TRANSPORTATION.
PLAN AND ELEVATION
MARION ST. BRIDGE

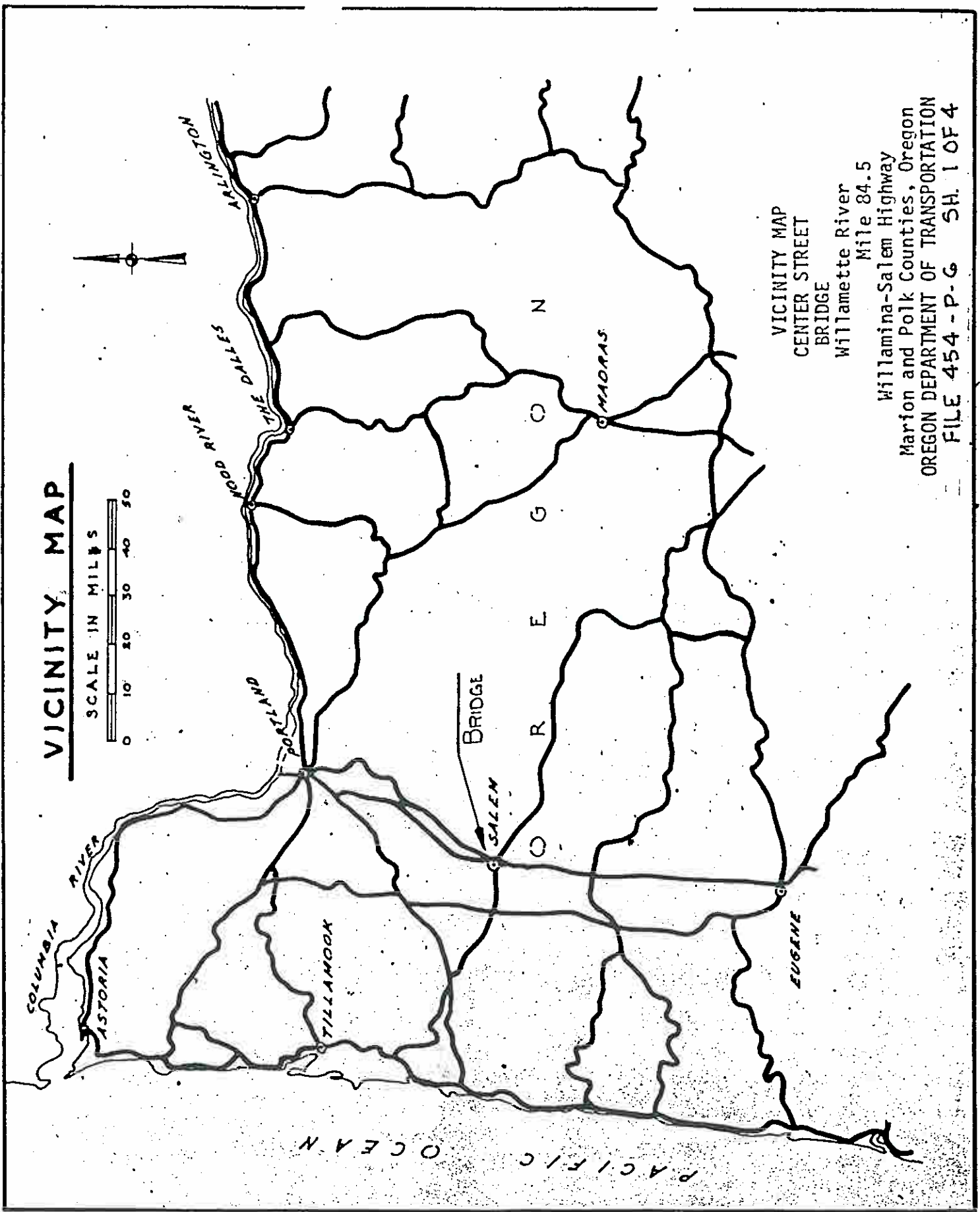
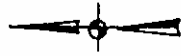
WILLAMETTE RIVER
 MARION AND POLK COUNTIES

FILE 453-P-6 SH. 4 OF 4



VICINITY MAP

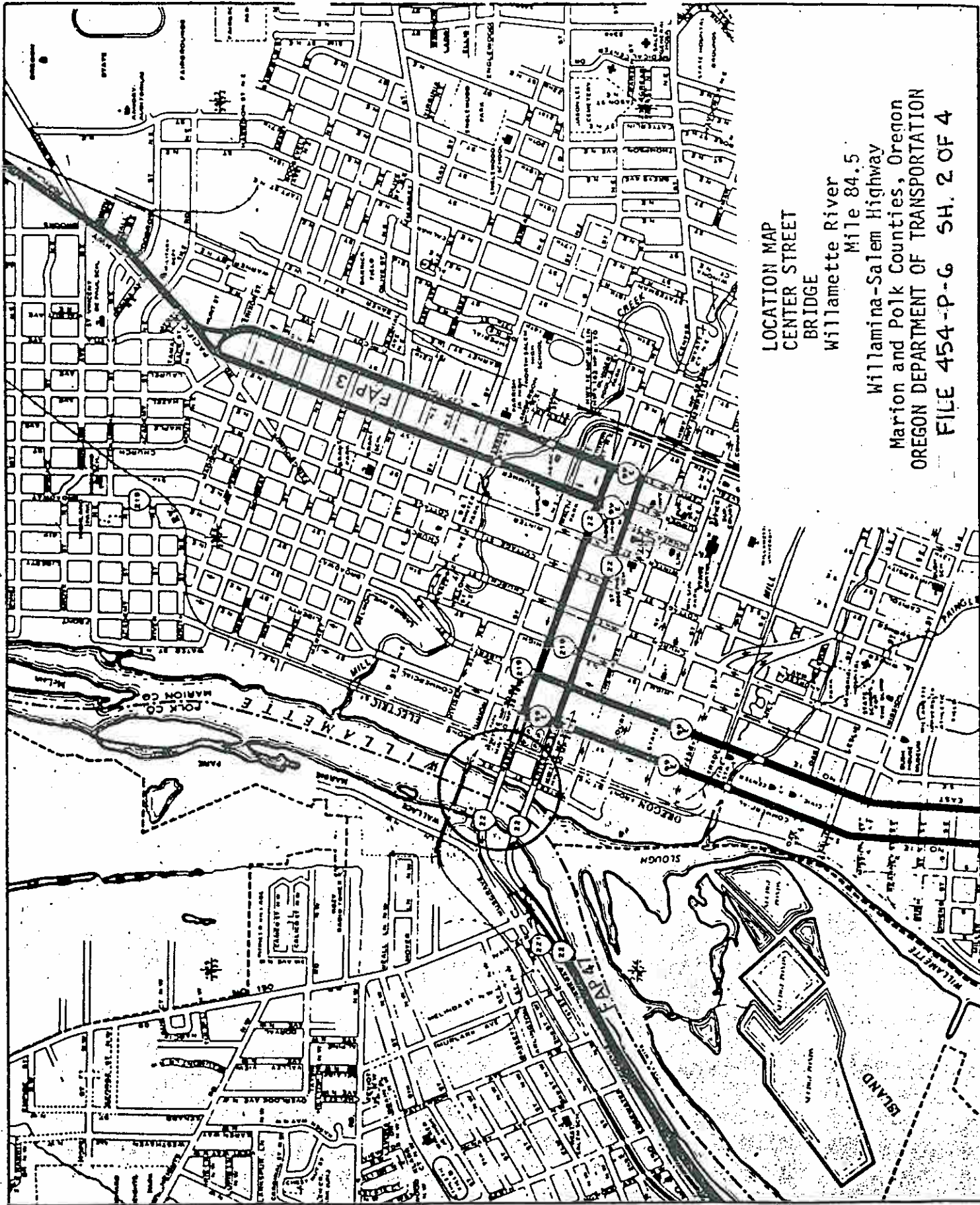
SCALE IN MILES



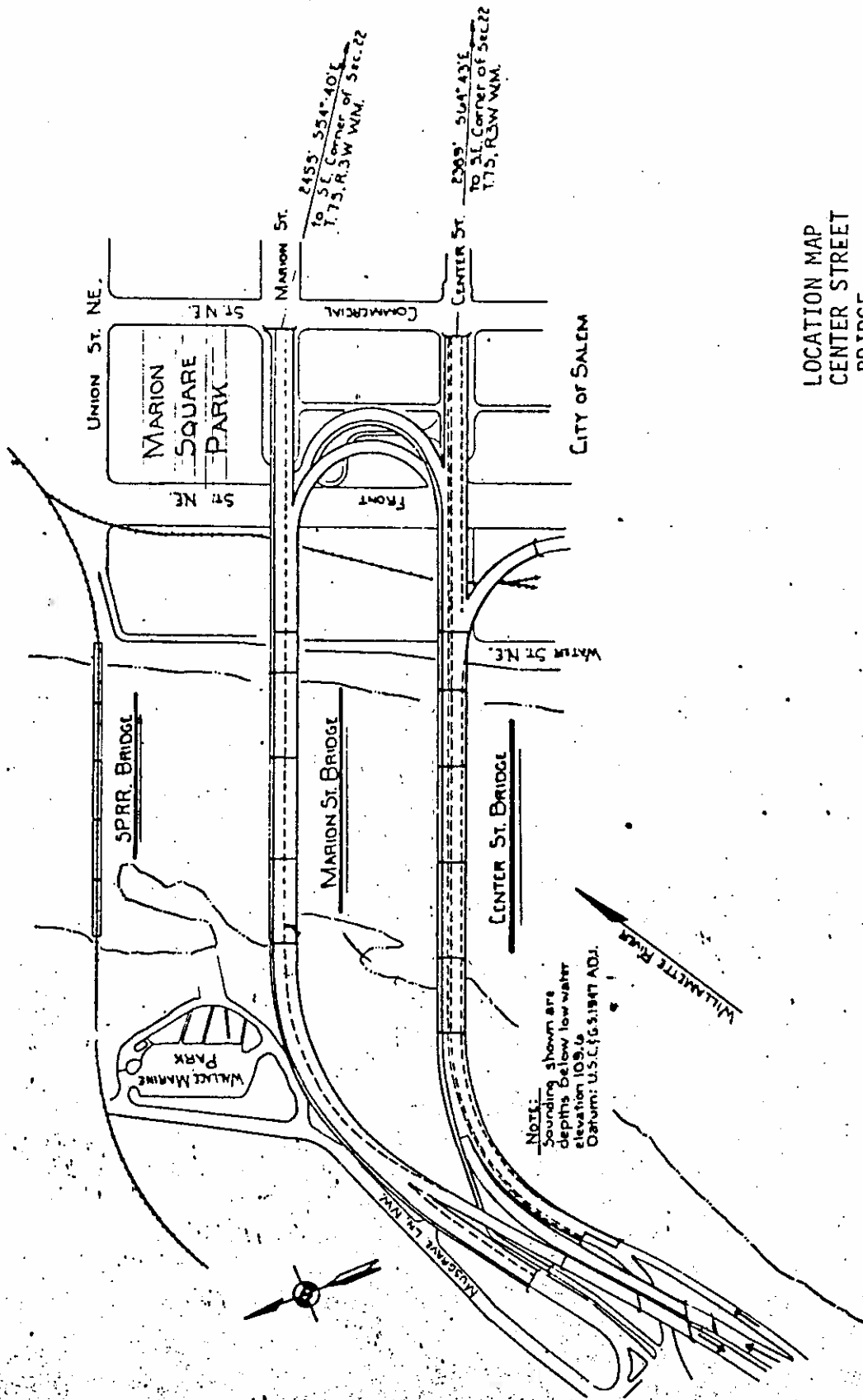
VICINITY MAP
CENTER STREET
BRIDGE

Willamette River
Mile 84.5

Willamina-Salem Highway
Marion and Polk Counties, Oregon
OREGON DEPARTMENT OF TRANSPORTATION
FILE 454 - P-G SH. 1 OF 4



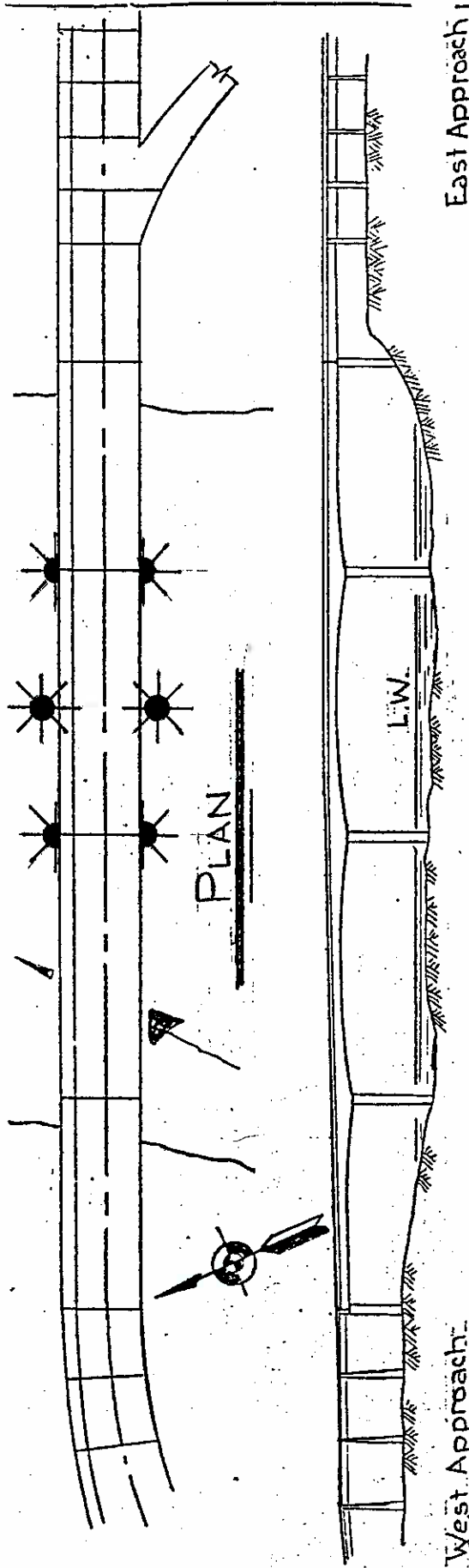
LOCATION MAP
CENTER STREET
BRIDGE
Willamette River
Mile 84.5
Willamina-Salem Highway
Marion and Polk Counties, Oregon
OREGON DEPARTMENT OF TRANSPORTATION
FILE 454-P-G SH. 2 OF 4



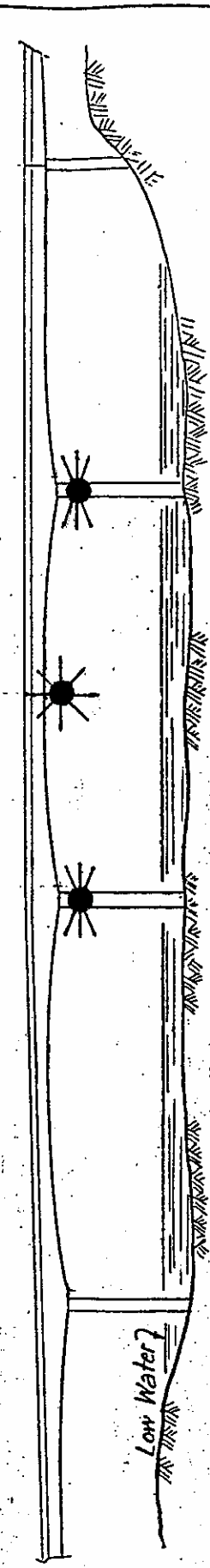
LOCATION MAP
 CENTER STREET
 BRIDGE

Willamette River
 Mile 84.5


Willamina-Salem Highway
 Marion and Polk Counties, Oregon
 OREGON DEPARTMENT OF TRANSPORTATION
 FILE 454-P-G SH. 3 OF 4



ELEVATION



CHANNEL CLEARANCE



OREGON DEPT. OF TRANSPORTATION
 PLAN AND ELEVATION
 CENTER ST. BRIDGE

WILLAMETTE RIVER
 Marion and Polk Counties
 FILE 454-P-6 SH. 4 OF 4

U.S.C.G. BRIDGE INSPECTION 33CFR 117, 118

LIGHT LIST NO: 15158	SECTOR OFFICE: CR	LIGHT FILE NO: 456-P-6
1. WATERWAY NAME: Willamette River	2. WATERWAY MILE: 119.6	
3. LOCATION of BRIDGE: Albany, OR		
4. NAME of BRIDGE: Albany Railroad Bridge		
5. NAME of OWNER: Willamette & Pacific Railroad Company*		
6. OWNER PHONE NUMBER: (541) 924-6565		
7. TYPE of BRIDGE: (circle one)	POSITION: 44-38-27.000N	123-05-48.000W
118.70 SWING 118.65 FIXED 118.80 BASCULE 118.75 PONTOON 118.85 VERTICAL LIFT		

BRIDGE AND PIER LIGHTING	INSTALLED	FUNCTION PROPERLY
8. AERIAL WARNING LIGHT(S) RED 360°	Y / N	Y / N
9. DRAW SPAN LIGHTS RED (CLOSED) GREEN (OPEN)	Y / N Y / N	Y / N Y / N
10. MARGIN OF CHANNEL LIGHTS RED 180°	Y / N	Y / N
11. PIER LIGHTS RED 180°	Y / N	Y / N
12. PIER PROTECTION / FENDERING LIGHTS RED 180°	Y / N	Y / N
13. CENTER OF CHANNEL LIGHTS GREEN 360 ° WHITE 3 VERTICAL 180°	Y / N Y / N	Y / N Y / N

BRIDGE PARTICULARS	INSTALLED	FUNCTION PROPERLY
14. 118.160 CLEARANCE GAUGES	Y / N	Y / N
15. 117.55 BRIDGE REG. SIGNS	Y / N	LEGIBLE Y / N
16. FENDERING / PIER PROTECTION	Y / N	CONDITION Good / Fair / Poor
17. DEBRIS BUILD-UP	Y / N	

18. DISCREPANCIES (ITEM # AND COMMENT)

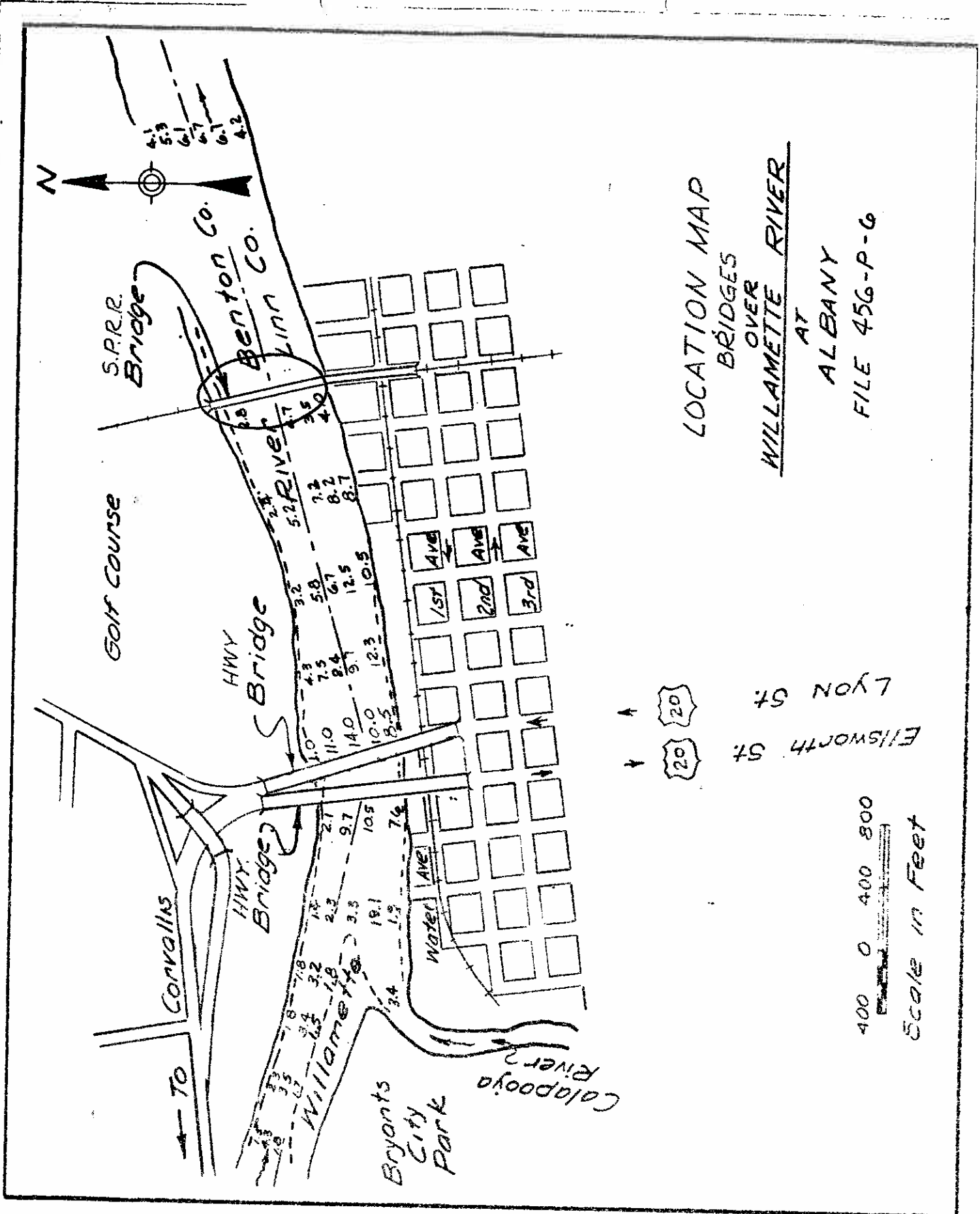
19. HOW BRIDGE WAS INSPECTED (circle two) CAR, BOAT ; DAY, NIGHT

20. DATE OF INSPECTION _____

21. INSPECTOR (PRINT) _____

22. AUX. UNIT _____

23. LOCAL C.G. GROUP PERSON NOTIFIED _____ TIME / DATE _____

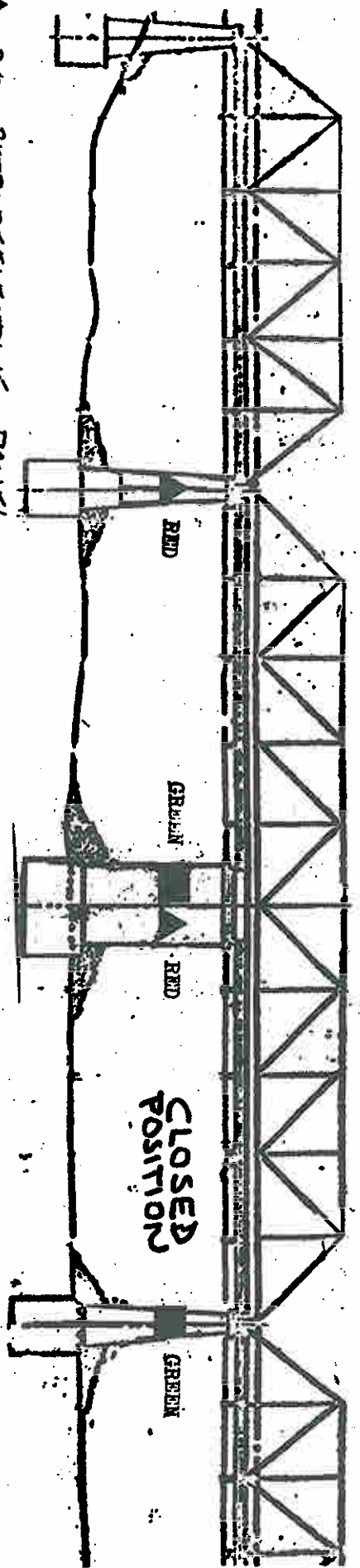


LOCATION MAP
 BRIDGES
 OVER
WILLAMETTE RIVER
 AT
 ALBANY

FILE 45G-P-6

↑ 20
 ↓ 20
 ELISWORTH ST.
 LYON ST.

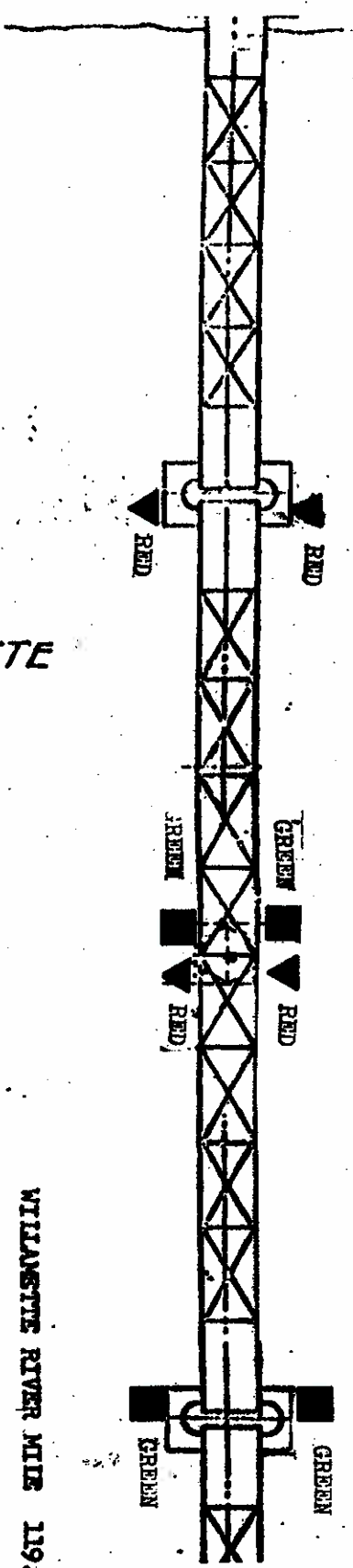
400 0 400 800
 Scale in Feet



▲ RED RETROREFLECTIVE PANEL

■ GREEN RETROREFLECTIVE PANEL

RIVER →



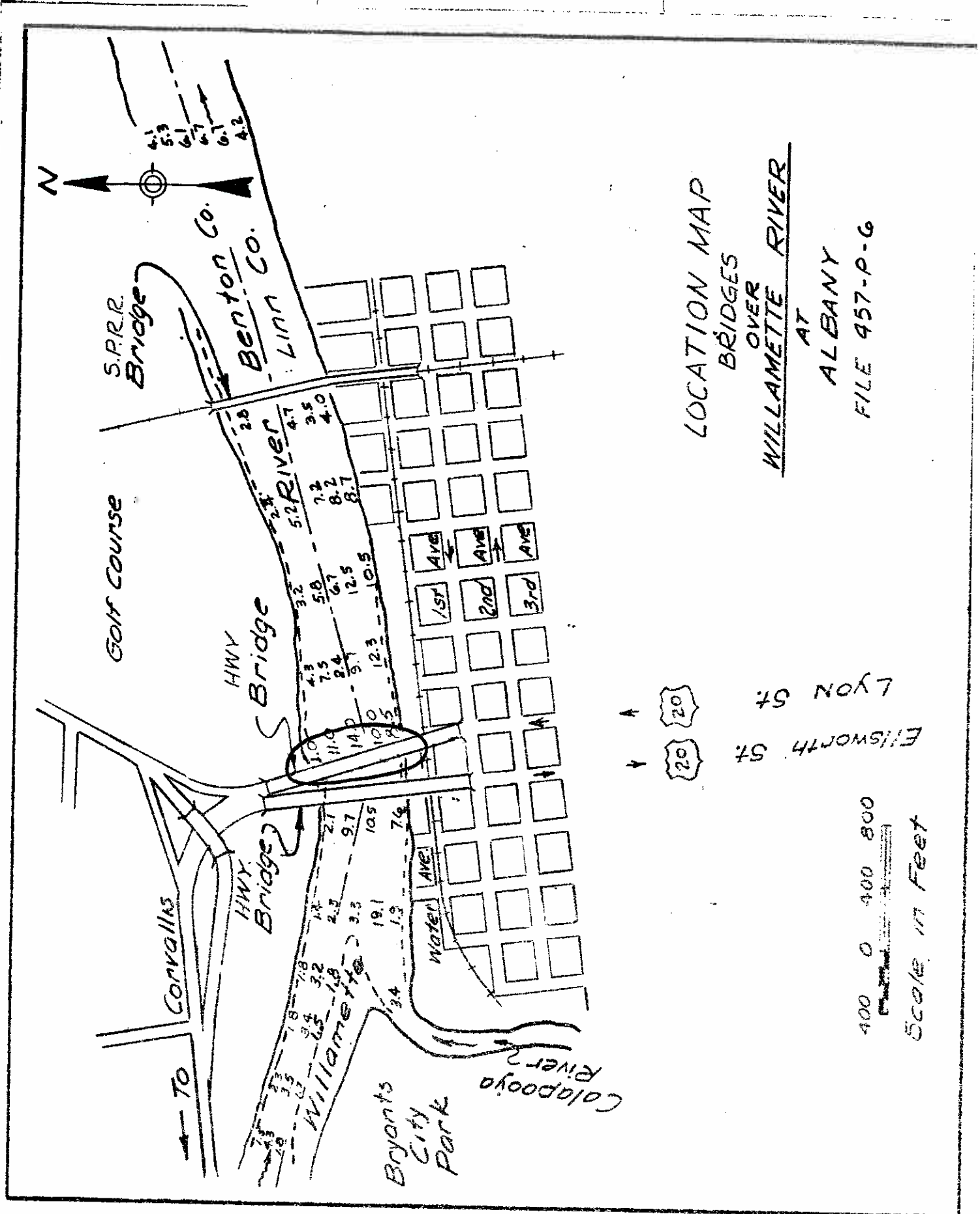
VILLAMETTE

VILLAMETTE RIVER MILE 119.6

VILLAMETTE & PACIFIC RAILROAD CO.

ALBANY, OREGON

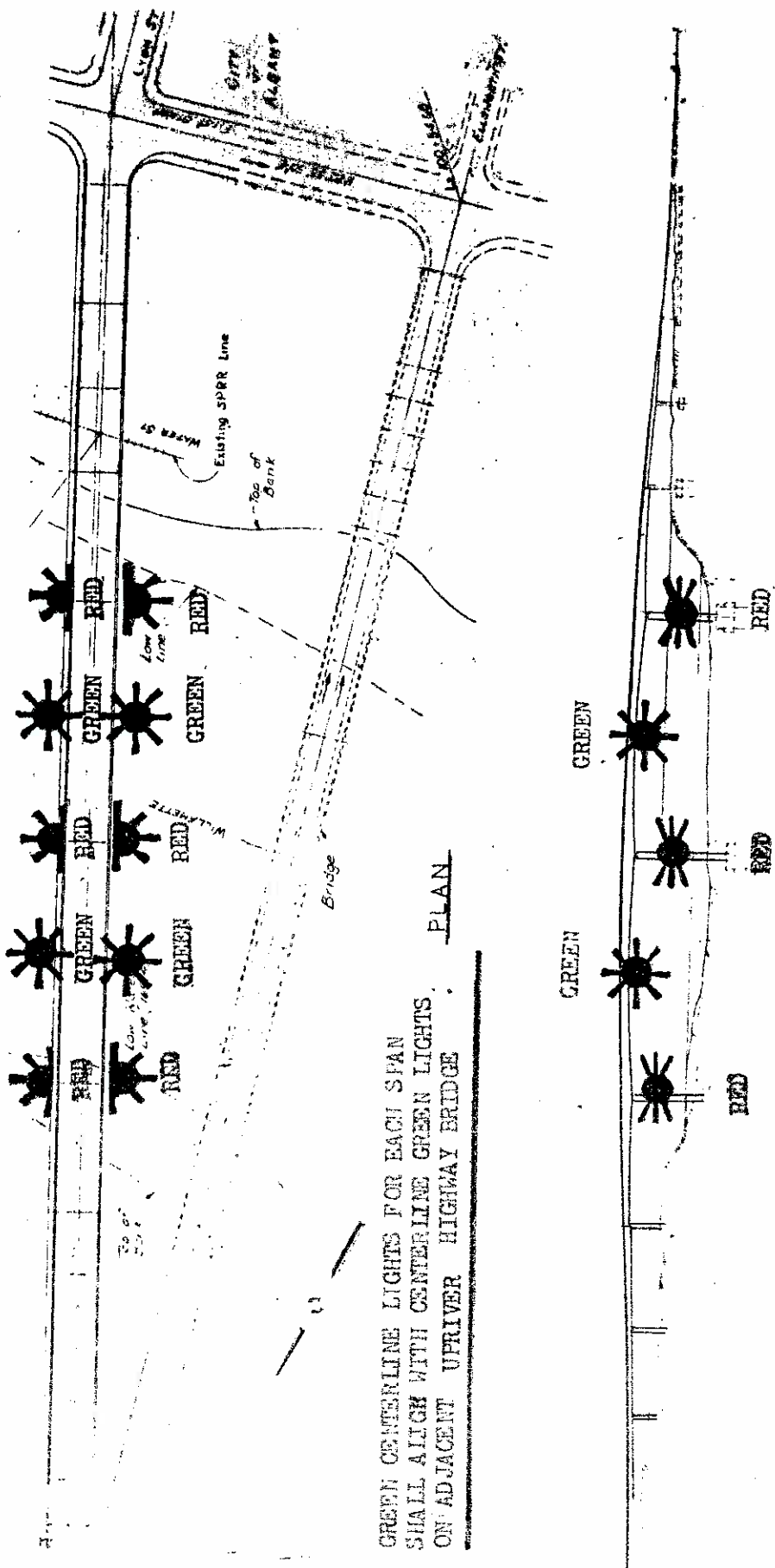
FILE 456-P-6



LOCATION MAP
 BRIDGES
 OVER
WILLAMETTE RIVER
 AT
 ALBANY
 FILE 957-P-6

↑ 20
 ↓ 20
 ELISWORTH ST
 LYON ST

400 0 400 800
 Scale in Feet



GREEN CENTERLINE LIGHTS FOR EACH SPAN
 SHALL ALIGN WITH CENTERLINE GREEN LIGHTS
 ON ADJACENT UPRIVER HIGHWAY BRIDGE

PLAN

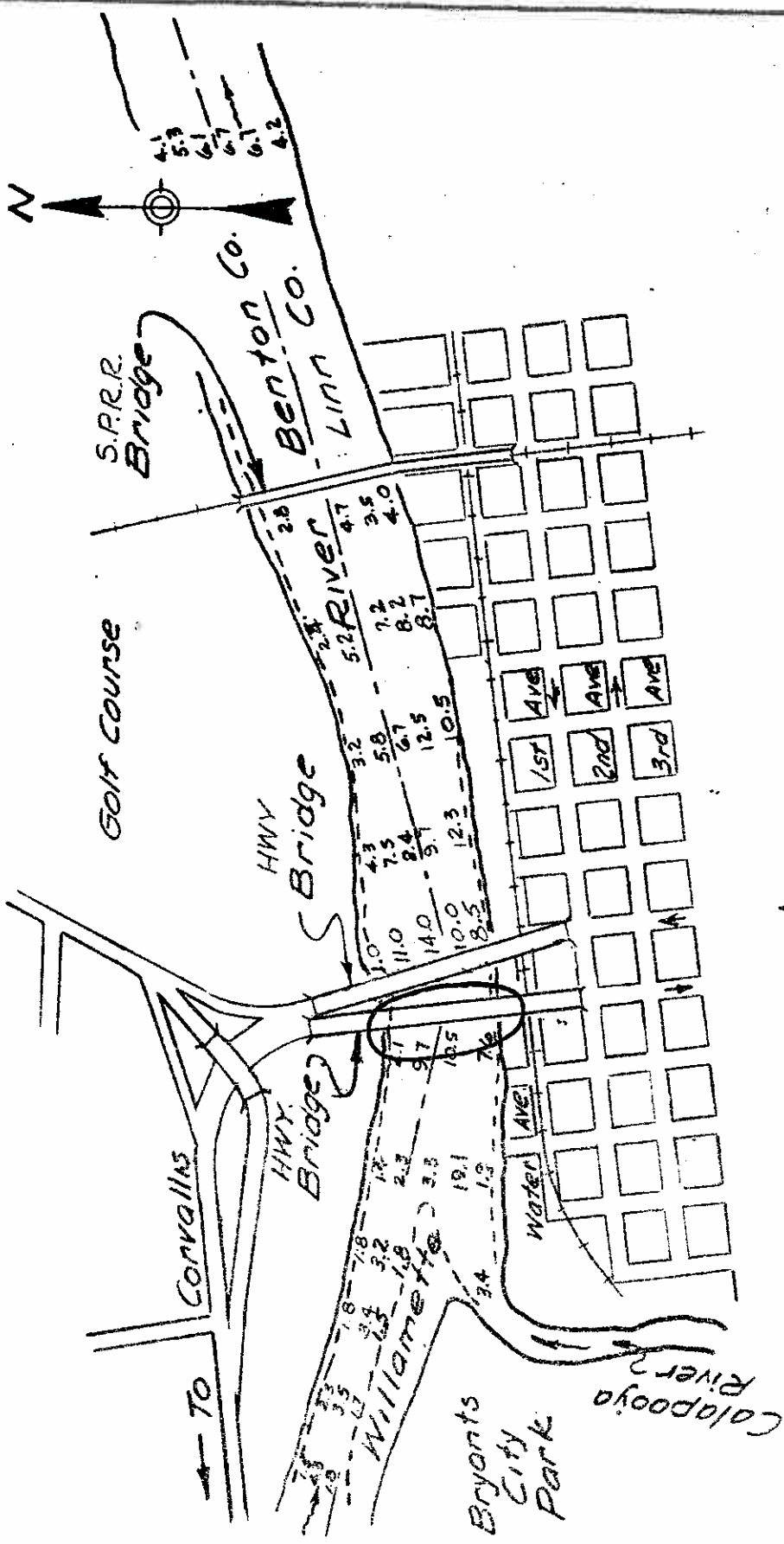
ELEVATION

WILLAMETTE RIVER MILE 120.0

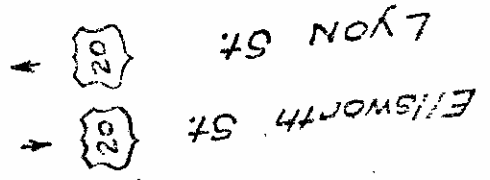
OREGON STATE HIGHWAY

ALBANY, OREGON

FILE 457-P-6

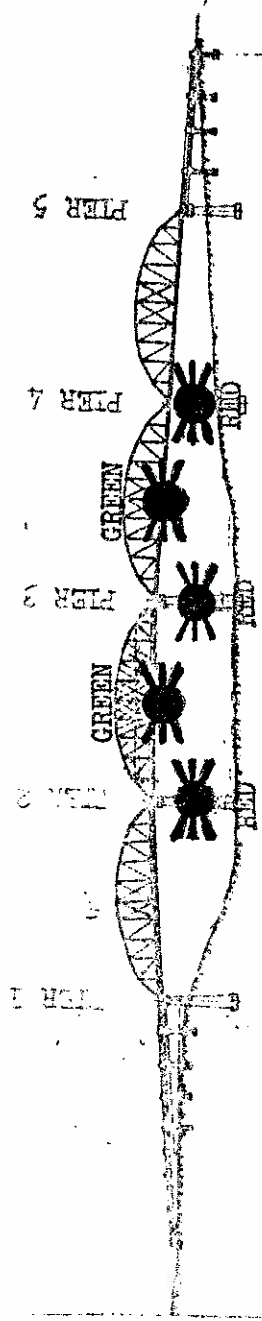


LOCATION MAP
 BRIDGES
 OVER
WILLAMETTE RIVER
 AT
 ALBANY
 FILE 458-P-6

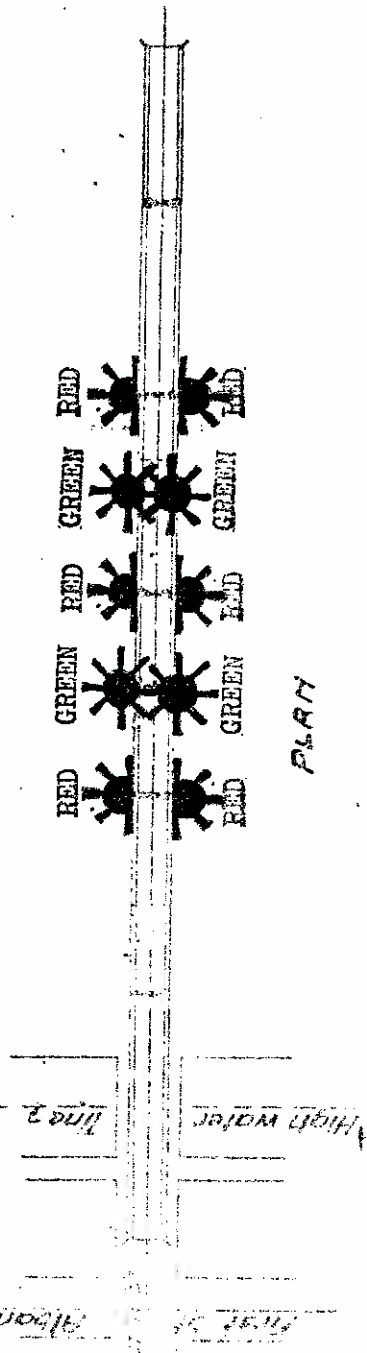


100 0 400 800
 Scale in Feet

GREEN CENTERLINE LIGHTS FOR EACH SPAN
 SHALL ALIGN WITH CENTERLINE GREEN LIGHTS
 ON ADJACENT DOWNRIVER HIGHWAY BRIDGE



ELEVATION



PLAN

WILLAMETTE RIVER MILE 120.1

OREGON STATE HIGHWAY

ALBANY, OREGON

FILE 458-P-6

U.S.C.G. BRIDGE INSPECTION 33CFR 117, 118

LIGHT LIST NO: 15161	SECTOR OFFICE: CR	LIGHT FILE NO: 459-P-6
1. WATERWAY NAME: Willamette River	2. WATERWAY MILE: 131.6	
3. LOCATION of BRIDGE: Corvallis, OR		
4. NAME of BRIDGE: Harrison Street Bridge		
5. NAME of OWNER: Oregon Department of Transportation		
6. OWNER PHONE NUMBER: (503) 986-3339		
7. TYPE of BRIDGE: (circle one)	POSITION: 44-33-58.000N	123-15-22.000W
118.70 SWING 118.65 FIXED 118.80 BASCULE 118.75 PONTOON 118.85 VERTICAL LIFT		

BRIDGE AND PIER LIGHTING	INSTALLED	FUNCTION PROPERLY
8. AERIAL WARNING LIGHT(S) RED 360°	Y / N	Y / N
9. DRAW SPAN LIGHTS RED (CLOSED) GREEN (OPEN)	Y / N Y / N	Y / N Y / N
10. MARGIN OF CHANNEL LIGHTS RED 180°	Y / N	Y / N
11. PIER LIGHTS RED 180°	Y / N	Y / N
12. PIER PROTECTION / FENDERING LIGHTS RED 180°	Y / N	Y / N
13. CENTER OF CHANNEL LIGHTS GREEN 360 ° WHITE 3 VERTICAL 180°	Y / N Y / N	Y / N Y / N

BRIDGE PARTICULARS	INSTALLED	FUNCTION PROPERLY
14. 118.160 CLEARANCE GAUGES	Y / N	Y / N
15. 117.55 BRIDGE REG. SIGNS	Y / N	LEGIBLE Y / N
16. FENDERING / PIER PROTECTION	Y / N	CONDITION Good / Fair / Poor
17. DEBRIS BUILD-UP	Y / N	

18. DISCREPANCIES (ITEM # AND COMMENT)

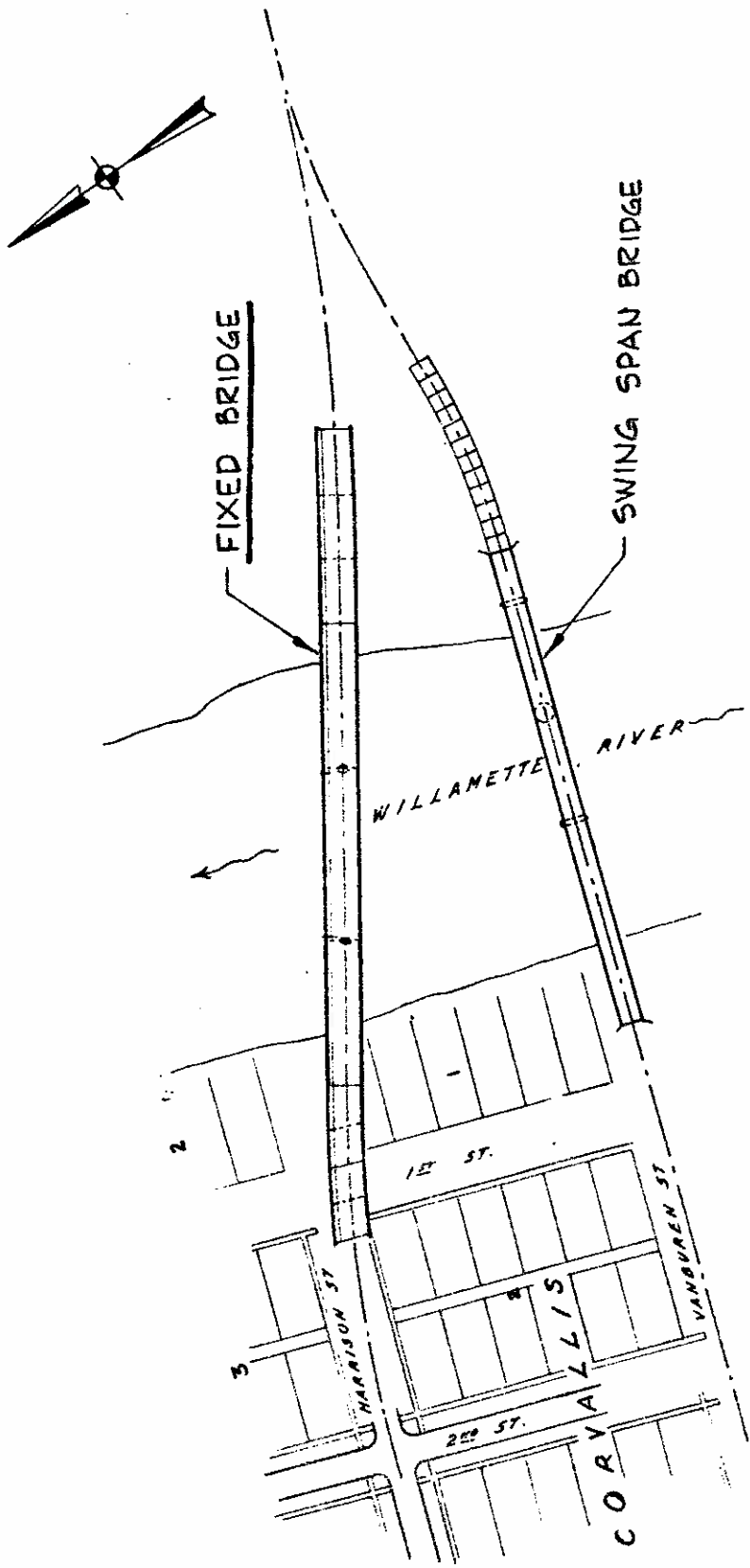
19. HOW BRIDGE WAS INSPECTED (circle two) CAR, BOAT ; DAY, NIGHT

20. DATE OF INSPECTION _____

21. INSPECTOR (PRINT) _____

22. AUX. UNIT _____

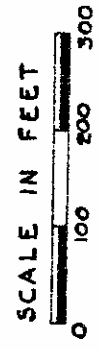
23. LOCAL C.G. GROUP PERSON NOTIFIED _____ TIME / DATE _____




LOCATION MAP
 BRIDGES
 OVER
 WILLAMETTE RIVER
 AT

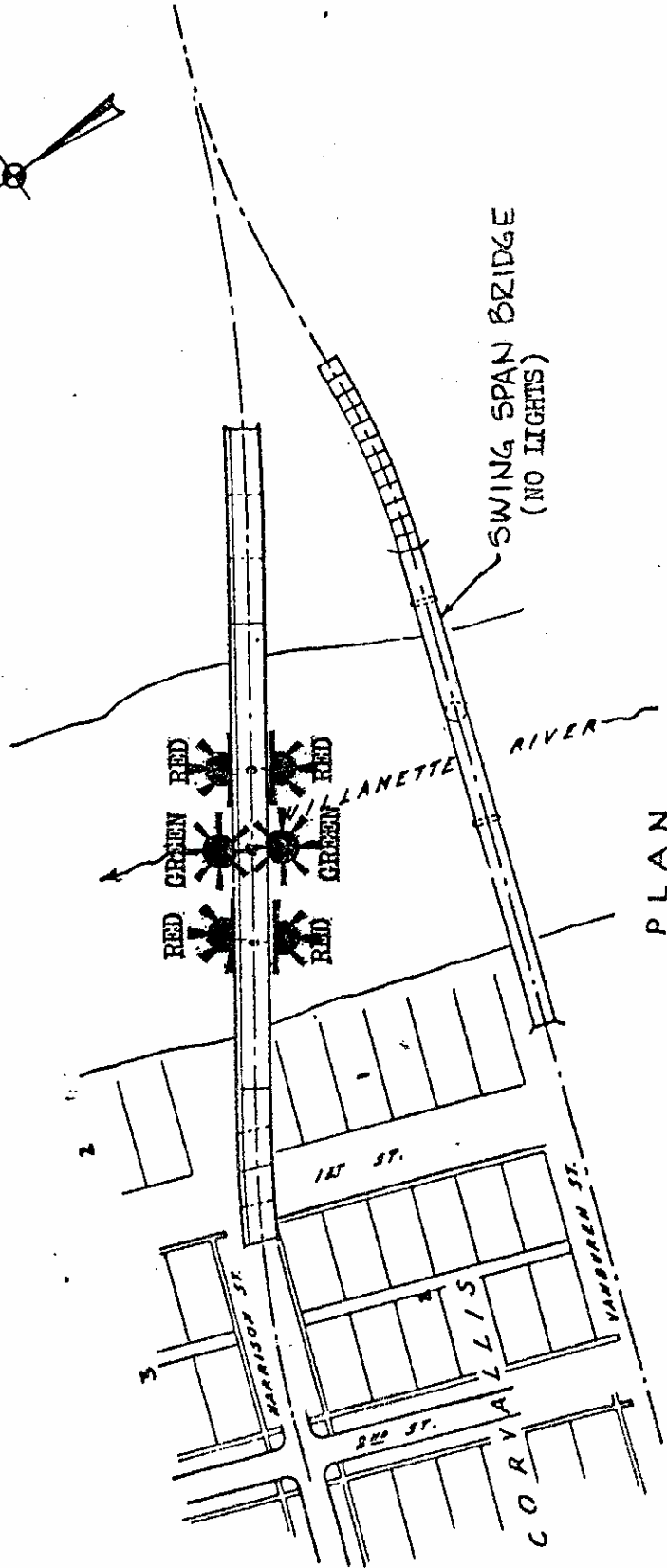
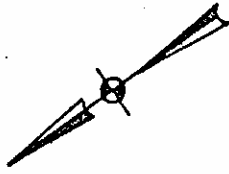
CORVALLIS, OREGON
 BENTON, COUNTY

FILE 459-P-6





ELEVATION



PLAN

WILLAMETTE RIVER MILE 131.6

OREGON STATE HIGHWAY
HARRISON STREET BRIDGE

CORVALLIS, OREGON

FILE 459-P-6

SOUTH BRIDGE TO BE REPLACED IN THE FUTURE AT WHICH TIME NAVIGATION LIGHTS WILL BE REQUIRED.